

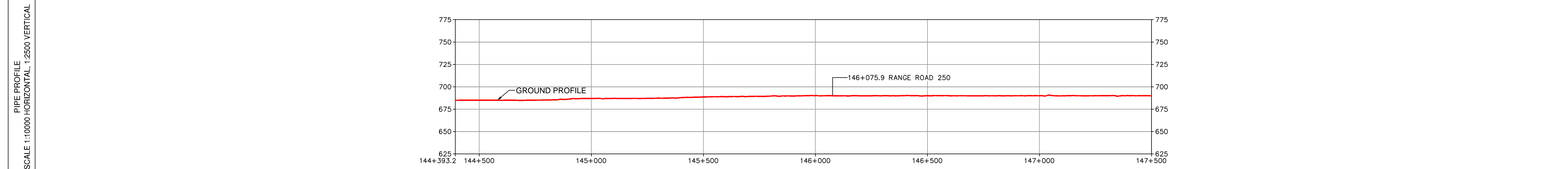
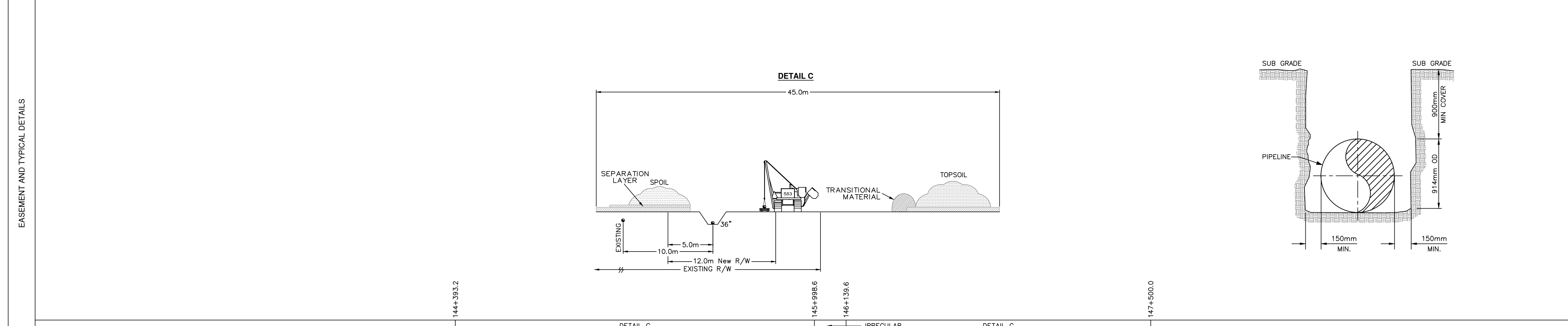


LEGEND

- ENBRIDGE KILOMETRE POST (KME)
- ENBRIDGE L3R KILOMETRE POST (KP)
- ENBRIDGE L3R STATIONING (STA.)
- ENBRIDGE L3R TRACT / PARCEL NUMBER
- PROPOSED ENBRIDGE EASEMENT

0 200 400 600
SCALE IN METERS

- NOTES:**
1. ALL MEASUREMENTS ARE IN METERS UNLESS NOTED OTHERWISE.
 2. ALL EASEMENT LENGTHS ARE ALONG DITCHLINE OF PROPOSED ENBRIDGE EASEMENT.
 3. AREAS AND DISTANCES BASED ON EXISTING ENBRIDGE ROUTE SHEET DIGITAL MAPPING DATA FILES.
 4. AREAS ARE COMPUTER GENERATED FROM THE PROPOSED EASEMENT PERIMETER.
 5. TO CONVERT FROM METRIC TO IMPERIAL UNITS USE:
0.3048 METRE = 1 FOOT
1.609344 KILOMETRE = 1 MILE
1.0 HECTARE = 2.471 ACRES
 6. FOR INFORMATION PURPOSES, EXISTING ENBRIDGE EASEMENTS MAY ALSO BE SHOWN.
 7. REDUCED SIZE DRAWINGS WILL NOT BE TO SCALE.



COPYRIGHT © THIS DRAWING IS THE PROPERTY OF ENBRIDGE AND SHALL NOT BE REPRODUCED EITHER IN WHOLE OR IN PART WITHOUT PRIOR WRITTEN CONSENT OF ENBRIDGE.

ENBRIDGE ENBRIDGE PIPELINES INC.
10201 JASPER AVENUE
EDMONTON ALBERTA CANADA

LINE 3 REPLACEMENT PROJECT (LINE 93)
NPS 36 PIPELINE
PLAN AND PROFILE
STA. 144+393.2 TO STA. 147+500.0

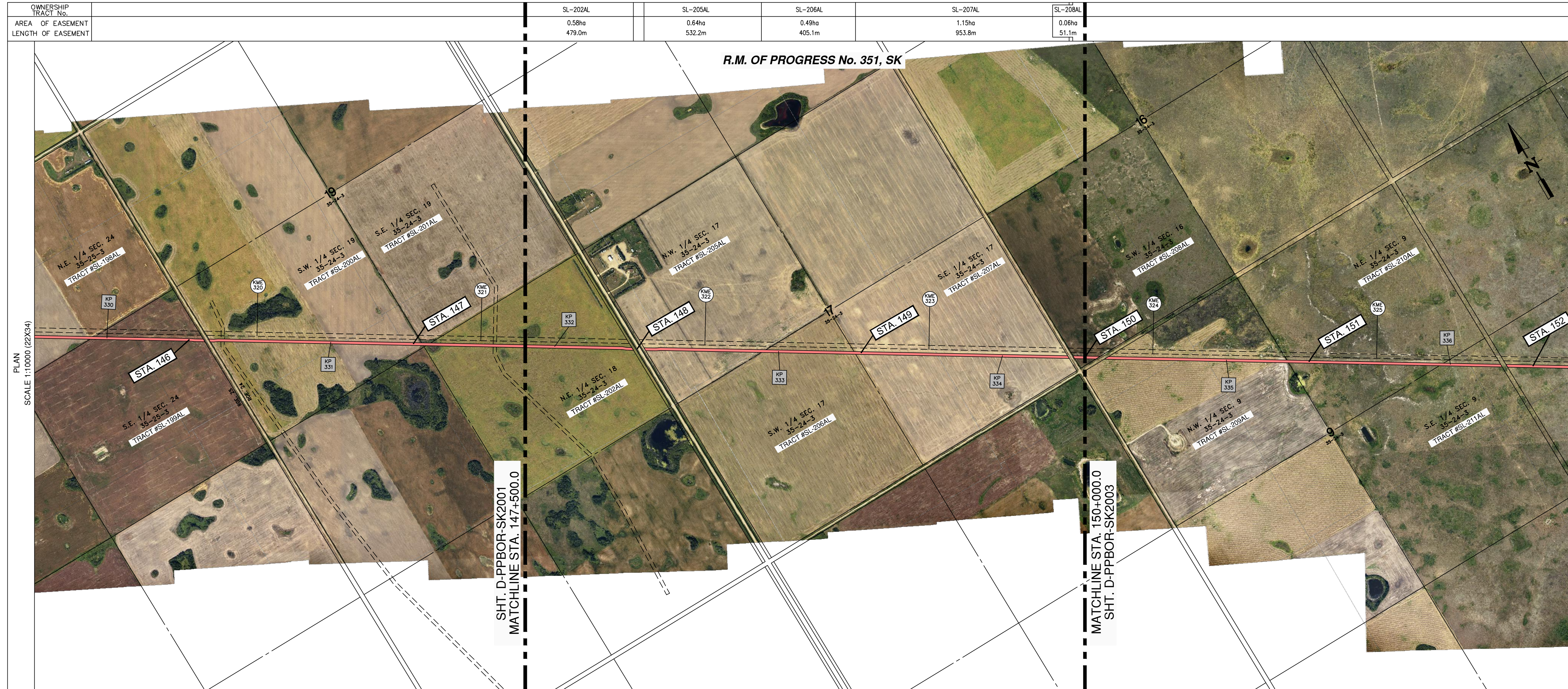
DRAWN *NW* CHECK *CM* APPROVE
DATE 25-OCT-16 SCALE 1:10000 APPROVE

D-PPBOR-SK2001 **2001**

BOOK OF REFERENCE
 PROVINCE OF SASKATCHEWAN

DWG No.: D-PPBOR-SK2001

TRACT	PARCEL #	TITLE NUMBER	LOT	BLOCK	PLAN	LEGAL DESCRIPTION						PARTY TYPE	NAME	WIDTH OF PROPOSED EASEMENT (METRES)	LENGTH (METRES)	AREA (HA.)
						EXT.	LOC.	SEC.	TWP.	RGE.	MER.					
R.M OF PROGRESS No. 351, SK																
SL-197AL	118620200	145174710				0	N.W.	24	35	25	W.3M.	OWNER	LESLIE FRICK	12.0	711.8	0.86
SL-198AL	118604257	108463888				0	N.E.	24	35	25	W.3M.	OWNER	FRICK FAMILY FARM LTD.	12.0	463.0	0.55
SL-199AL	118620187	145574006				0	S.E.	24	35	25	W.3M.	OWNER	IAN ALFRED FISCHER MCKENNA KANTRELL FISCHER	12.0	496.0	0.60
SL-200AL	118639491	108794964				0	S.W.	19	35	24	W.3M.	OWNER	FRICK FAMILY FARM LTD.	12.0	952.2	1.14
SL-201AL	118624800	108794975				0	S.E.	19	35	24	W.3M.	OWNER	HILDEGARD MAGNUS ERWIN FRED MAGNUS SUSAN WIENS	12.0	29.0	0.03
SL-202AL	118624798	144530928				0	N.E.	18	35	24	W.3M.	OWNER	ERNEST ANDREW GRANT FISCHER LORIE DAWN FISCHER	12.0	430.9	0.52

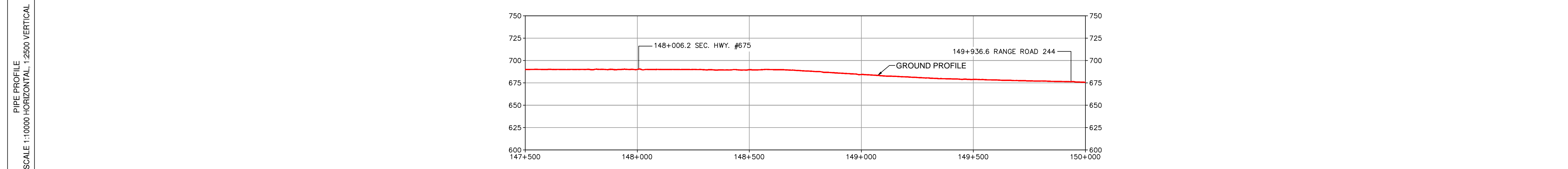
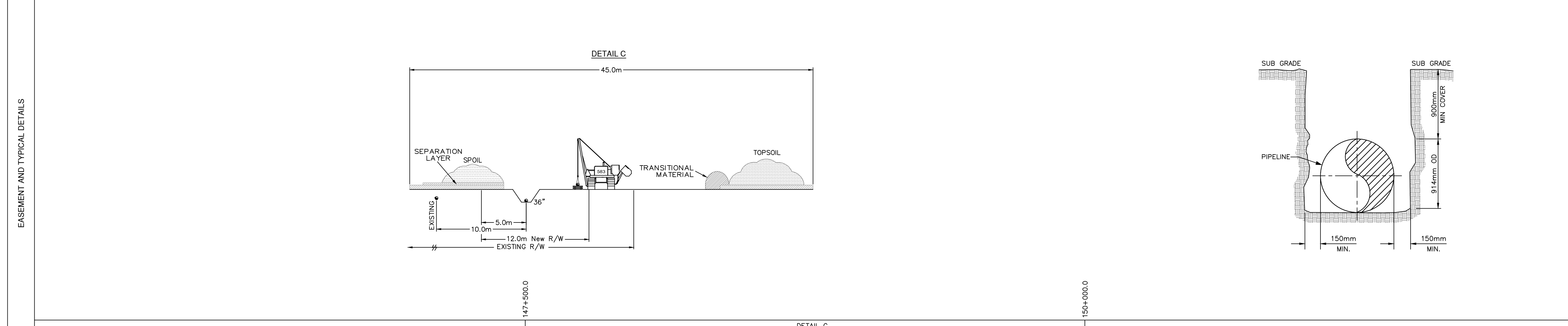


LEGEND

- ENBRIDGE KILOMETRE POST (KME)
- ENBRIDGE L3R KILOMETRE POST (KP)
- ENBRIDGE L3R STATIONING (STA.)
- ENBRIDGE L3R TRACT / PARCEL NUMBER
- PROPOSED ENBRIDGE EASEMENT

0 200 400 600
SCALE IN METERS

- NOTES:**
1. ALL MEASUREMENTS ARE IN METERS UNLESS NOTED OTHERWISE.
 2. ALL EASEMENT LENGTHS ARE ALONG DITCHLINE OF PROPOSED ENBRIDGE EASEMENT.
 3. AREAS AND DISTANCES BASED ON EXISTING ENBRIDGE ROUTE SHEET DIGITAL MAPPING DATA FILES.
 4. AREAS ARE COMPUTER GENERATED FROM THE PROPOSED EASEMENT PERIMETER.
 5. TO CONVERT FROM METRIC TO IMPERIAL UNITS USE:
0.3048 METRE = 1 FOOT
1.609344 KILOMETRE = 1 MILE
1.0 HECTARE = 2.471 ACRES
 6. FOR INFORMATION PURPOSES, EXISTING ENBRIDGE EASEMENTS MAY ALSO BE SHOWN.
 7. REDUCED SIZE DRAWINGS WILL NOT BE TO SCALE.



COPYRIGHT © THIS DRAWING IS THE PROPERTY OF ENBRIDGE AND SHALL NOT BE REPRODUCED EITHER IN WHOLE OR IN PART WITHOUT PRIOR WRITTEN CONSENT OF ENBRIDGE.

ENBRIDGE ENBRIDGE PIPELINES INC.
10201 JASPER AVENUE
EDMONTON ALBERTA CANADA

LINE 3 REPLACEMENT PROJECT (LINE 93)
NPS 36 PIPELINE
PLAN AND PROFILE
STA. 147+500.0 TO STA. 150+000.0

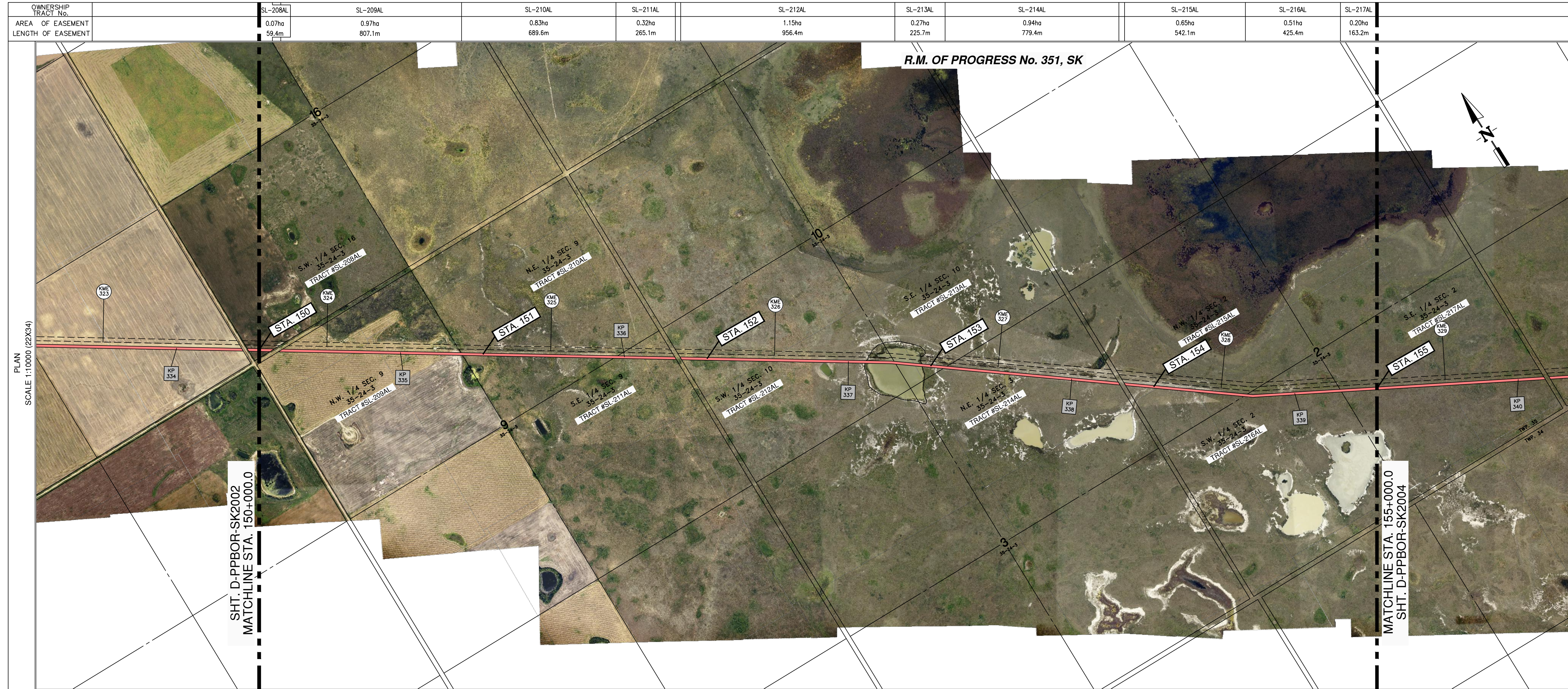
DRAWN *CM* CHECK *DJS* APPROVE
DATE *25-OCT-16* SCALE 1:10000 APPROVE

D-PPBOR-SK2002 **2002**

BOOK OF REFERENCE
PROVINCE OF SASKATCHEWAN

DWG No.: D-PPBOR-SK2002

TRACT	PARCEL #	TITLE NUMBER	LOT	BLOCK	PLAN	LEGAL DESCRIPTION					PARTY TYPE	NAME	WIDTH OF PROPOSED EASEMENT (METRES)	LENGTH (METRES)	AREA (HA.)	
						EXT.	LOC.	SEC.	TWP.	RGE.						MER.
R.M OF PROGRESS No. 351, SK																
SL-202AL	118624798	144530928				0	N.E.	18	35	24	W.3M.	OWNER	ERNEST ANDREW GRANT FISCHER LORIE DAWN FISCHER	12.0	479.0	0.58
SL-205AL	118624776	108794920				0	N.W.	17	35	24	W.3M.	OWNER	ERNEST ANDREW GRANT FISCHER LORIE FISCHER	12.0	532.2	0.64
SL-206AL	118624765	108794931				0	S.W.	17	35	24	W.3M.	OWNER	CATHERINE DONALDSON FISCHER IAN ALFRED FISCHER	12.0	405.1	0.49
SL-207AL	118639457	137432853				0	S.E.	17	35	24	W.3M.	OWNER	CATHERINE FISCHER, FOR THE ESTATE OF ALAN INNES FISCHER ADELINE GOTTFRIED, FOR THE ESTATE OF ALLAN INNES FISCHER	12.0	953.8	1.15
SL-208AL	118639424	134942205				0	S.W.	16	35	24	W.3M.	OWNER	IAN ALFRED FISCHER	12.0	51.1	0.06

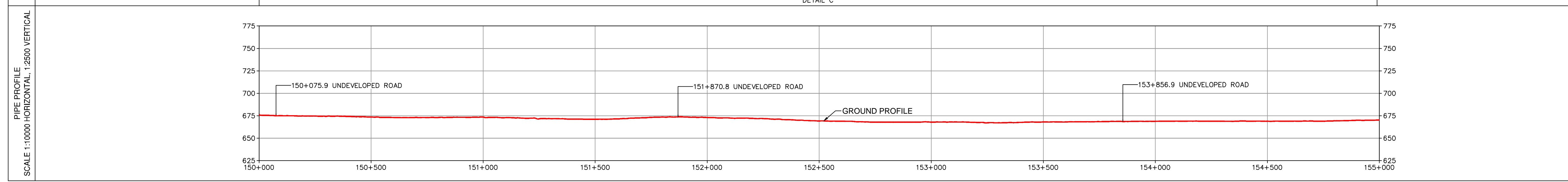
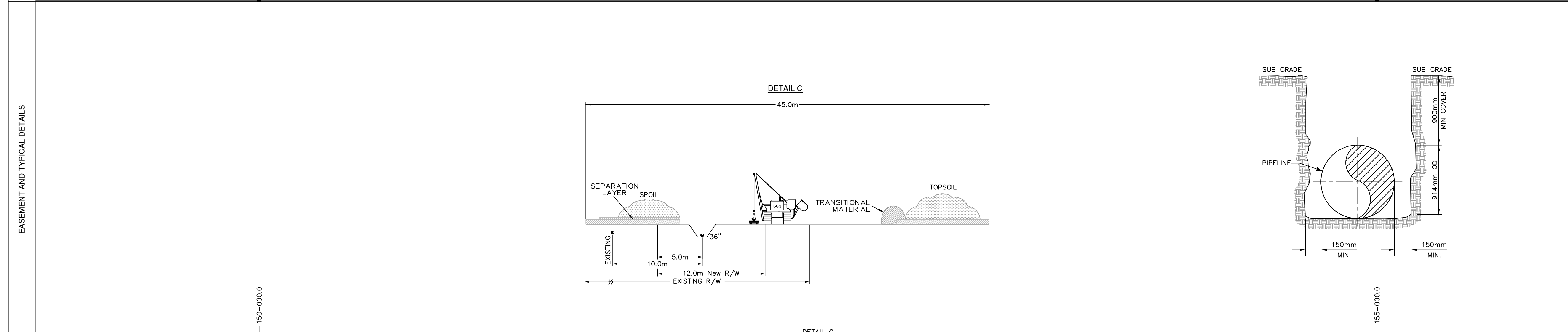


LEGEND

- ENBRIDGE KILOMETRE POST (KME)
- ENBRIDGE L3R KILOMETRE POST (KP)
- ENBRIDGE L3R STATIONING (STA.)
- ENBRIDGE L3R TRACT / PARCEL NUMBER
- PROPOSED ENBRIDGE EASEMENT

0 200 400 600
SCALE IN METERS

- NOTES:**
- ALL MEASUREMENTS ARE IN METERS UNLESS NOTED OTHERWISE.
 - ALL EASEMENT LENGTHS ARE ALONG DITCHLINE OF PROPOSED ENBRIDGE EASEMENT.
 - AREAS AND DISTANCES BASED ON EXISTING ENBRIDGE ROUTE SHEET DIGITAL MAPPING DATA FILES.
 - AREAS ARE COMPUTER GENERATED FROM THE PROPOSED EASEMENT PERIMETER.
 - TO CONVERT FROM METRIC TO IMPERIAL UNITS USE:
0.3048 METRE = 1 FOOT
1.609344 KILOMETRE = 1 MILE
1.0 HECTARE = 2.471 ACRES
 - FOR INFORMATION PURPOSES, EXISTING ENBRIDGE EASEMENTS MAY ALSO BE SHOWN.
 - REDUCED SIZE DRAWINGS WILL NOT BE TO SCALE.



COPYRIGHT © THIS DRAWING IS THE PROPERTY OF ENBRIDGE AND SHALL NOT BE REPRODUCED EITHER IN WHOLE OR IN PART WITHOUT PRIOR WRITTEN CONSENT OF ENBRIDGE.

ENBRIDGE ENBRIDGE PIPELINES INC.
10201 JASPER AVENUE
EDMONTON ALBERTA CANADA

LINE 3 REPLACEMENT PROJECT (LINE 93)
NPS 36 PIPELINE
PLAN AND PROFILE
STA. 150+000.0 TO STA. 155+000.0

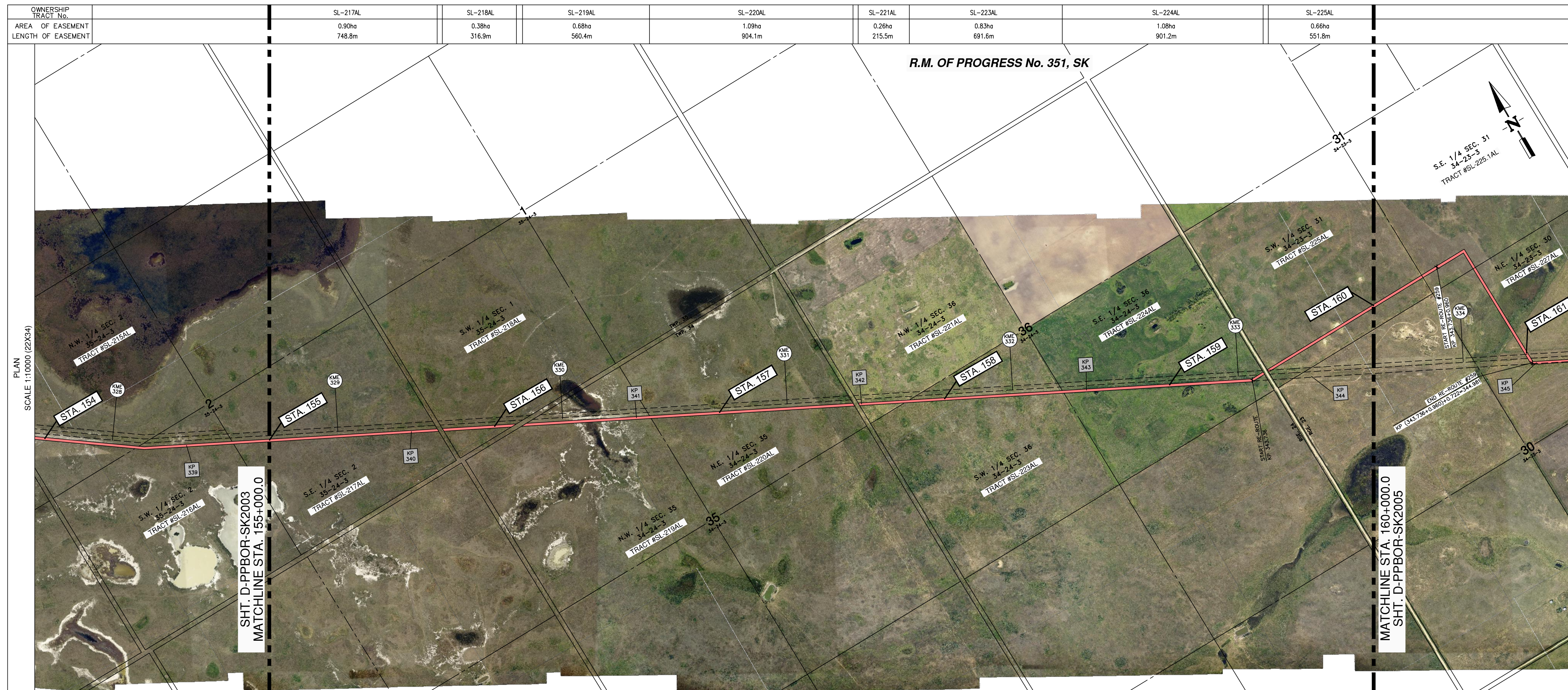
DRAWN *NW* CHECK *CM* APPROVE
DATE 25-OCT-16 SCALE 1:10000 APPROVE

D-PPBOR-SK2003 **2003**

BOOK OF REFERENCE
PROVINCE OF SASKATCHEWAN

DWG No.: D-PPBOR-SK2003

TRACT	PARCEL #	TITLE NUMBER	LOT	BLOCK	PLAN	LEGAL DESCRIPTION					PARTY TYPE	NAME	WIDTH OF PROPOSED EASEMENT (METRES)	LENGTH (METRES)	AREA (HA.)	
						EXT.	LOC.	SEC.	TWP.	RGE.						MER.
R.M OF PROGRESS No. 351, SK																
SL-208AL	118639424	134942205				0	S.W.	16	35	24	W.3M.	OWNER	IAN ALFRED FISCHER	12.0	59.4	0.07
SL-209AL	118639154	142994526				0	N.W.	9	35	24	W.3M.	OWNER	KESHWANI FARMING CORP	12.0	807.1	0.97
SL-210AL	118639165	108794885				0	N.E.	9	35	24	W.3M.	OWNER	HER MAJESTY THE QUEEN IN THE RIGHT OF CANADA	12.0	689.6	0.83
SL-211AL	118639132	108794896				0	S.E.	9	35	24	W.3M.	OWNER	HER MAJESTY THE QUEEN IN THE RIGHT OF CANADA	12.0	265.1	0.32
SL-212AL	118639187	108794908				0	S.W.	10	35	24	W.3M.	OWNER	HER MAJESTY THE QUEEN IN THE RIGHT OF CANADA	12.0	956.4	1.15
SL-213AL	118639176	108794728				0	S.E.	10	35	24	W.3M.	OWNER	HER MAJESTY THE QUEEN IN THE RIGHT OF CANADA	12.0	225.7	0.27
SL-214AL	118639008	108794762				0	N.E.	3	35	24	W.3M.	OWNER	HER MAJESTY THE QUEEN IN THE RIGHT OF CANADA	12.0	779.4	0.94
SL-215AL	118638951	108794829				0	N.W.	2	35	24	W.3M.	OWNER	HER MAJESTY THE QUEEN IN THE RIGHT OF CANADA	12.0	542.1	0.65
SL-216AL	118638940	108794841				0	S.W.	2	35	24	W.3M.	OWNER	HER MAJESTY THE QUEEN IN THE RIGHT OF CANADA	12.0	425.4	0.51
SL-217AL	118638939	108794605				0	S.E.	2	35	24	W.3M.	OWNER	HER MAJESTY THE QUEEN IN THE RIGHT OF CANADA	12.0	163.2	0.20

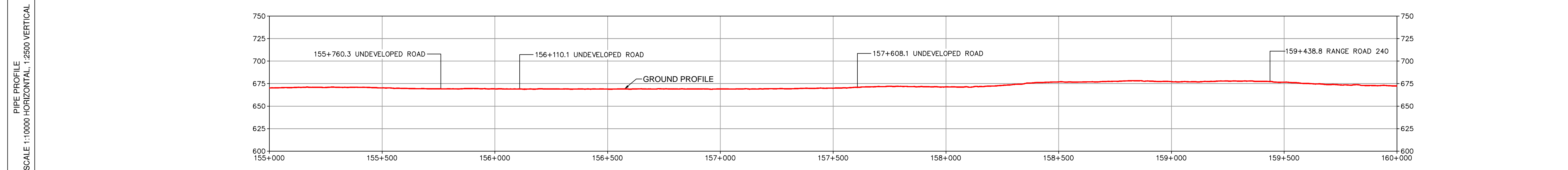
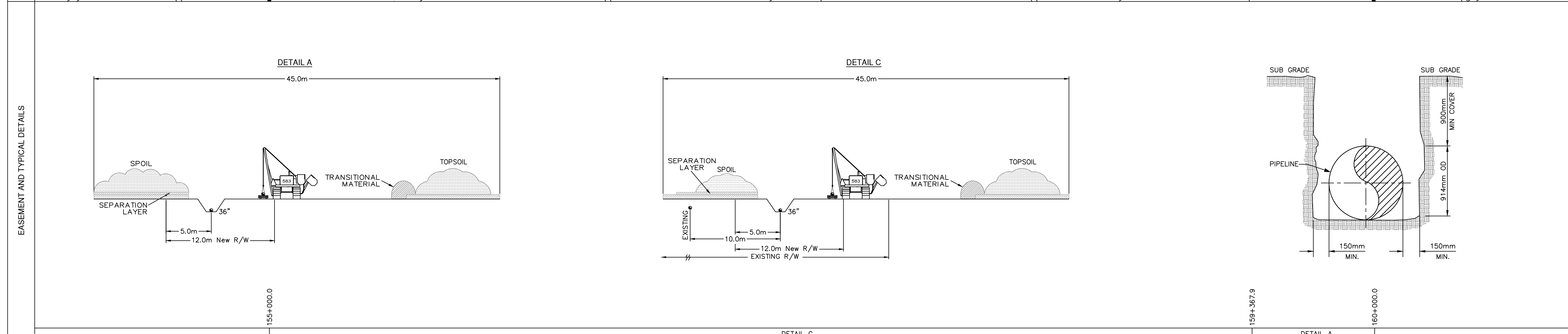


LEGEND

- ENBRIDGE KILOMETRE POST (KME)
- ENBRIDGE L3R KILOMETRE POST (KP)
- ENBRIDGE L3R STATIONING (STA.)
- ENBRIDGE L3R TRACT / PARCEL NUMBER
- PROPOSED ENBRIDGE EASEMENT

0 200 400 600
SCALE IN METERS

- NOTES:**
1. ALL MEASUREMENTS ARE IN METERS UNLESS NOTED OTHERWISE.
 2. ALL EASEMENT LENGTHS ARE ALONG DITCHLINE OF PROPOSED ENBRIDGE EASEMENT.
 3. AREAS AND DISTANCES BASED ON EXISTING ENBRIDGE ROUTE SHEET DIGITAL MAPPING DATA FILES.
 4. AREAS ARE COMPUTER GENERATED FROM THE PROPOSED EASEMENT PERIMETER.
 5. TO CONVERT FROM METRIC TO IMPERIAL UNITS USE:
0.3048 METRE = 1 FOOT
1.609344 KILOMETRE = 1 MILE
1.0 HECTARE = 2.471 ACRES
 6. FOR INFORMATION PURPOSES, EXISTING ENBRIDGE EASEMENTS MAY ALSO BE SHOWN.
 7. REDUCED SIZE DRAWINGS WILL NOT BE TO SCALE.



COPYRIGHT © THIS DRAWING IS THE PROPERTY OF ENBRIDGE AND SHALL NOT BE REPRODUCED EITHER IN WHOLE OR IN PART WITHOUT PRIOR WRITTEN CONSENT OF ENBRIDGE

ENBRIDGE PIPELINES INC.
10201 JASPER AVENUE
EDMONTON ALBERTA CANADA

LINE 3 REPLACEMENT PROJECT (LINE 93)
NPS 36 PIPELINE
PLAN AND PROFILE
STA. 155+000.0 TO STA. 160+000.0

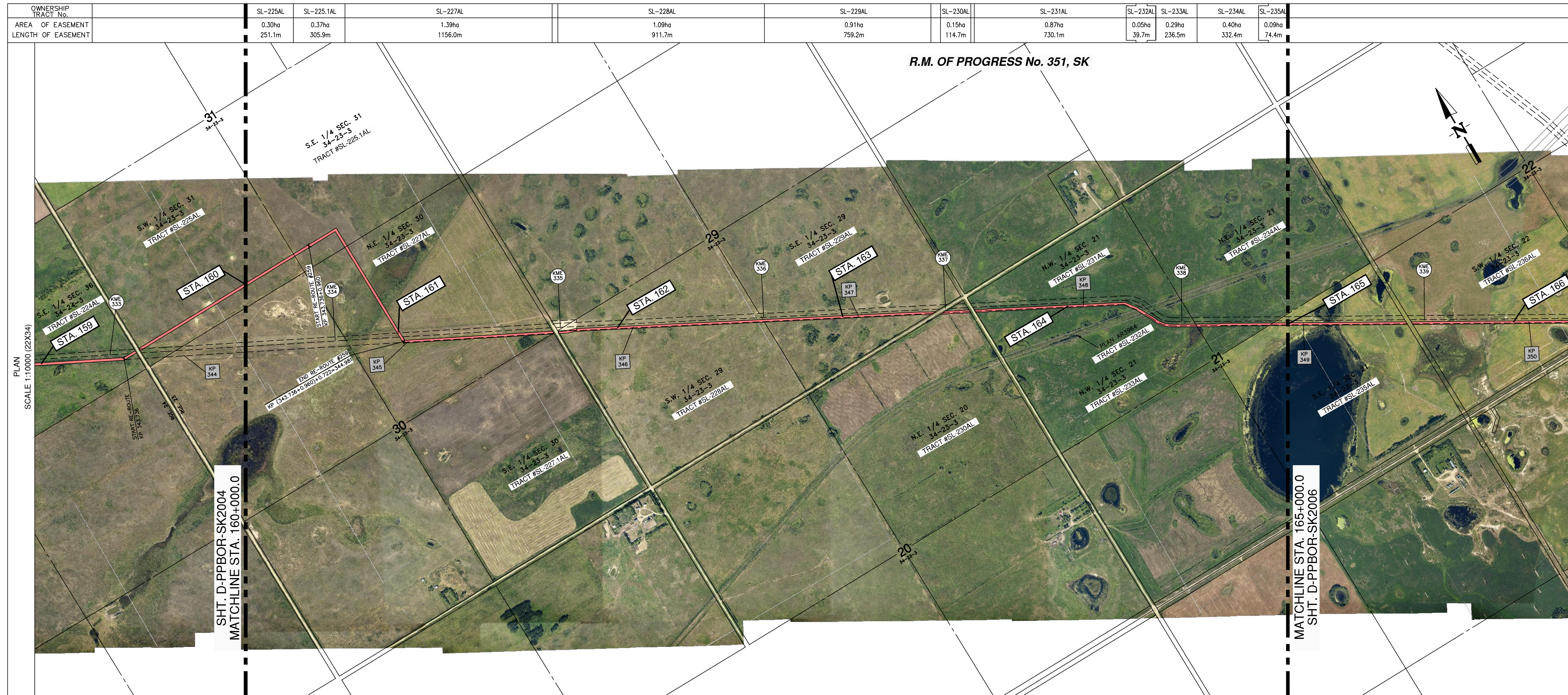
DRAWN	CM	CHECK	DJS	APPROVE
DATE	25-OCT-16	SCALE	1:10000	APPROVE

D-PPBOR-SK2004
2004

BOOK OF REFERENCE
PROVINCE OF SASKATCHEWAN

DWG No.: D-PPBOR-SK2004

TRACT	PARCEL #	TITLE NUMBER	LOT	BLOCK	PLAN	LEGAL DESCRIPTION					PARTY TYPE	NAME	WIDTH OF PROPOSED EASEMENT (METRES)	LENGTH (METRES)	AREA (HA.)	
						EXT.	LOC.	SEC.	TWP.	RGE.						MER.
R.M OF PROGRESS No. 351, SK																
SL-217AL	118638939	108794605				0	S.E.	2	35	24	W.3M.	OWNER	HER MAJESTY THE QUEEN IN THE RIGHT OF CANADA	12.0	748.8	0.90
SL-218AL	118640369	108794559				0	S.W.	1	35	24	W.3M.	OWNER	HER MAJESTY THE QUEEN IN THE RIGHT OF CANADA	12.0	316.9	0.38
SL-219AL	118790668	108794661				0	N.W.	35	34	24	W.3M.	OWNER	HER MAJESTY THE QUEEN IN THE RIGHT OF CANADA	12.0	560.4	0.68
SL-220AL	118847807	108794649				0	N.E.	35	34	24	W.3M.	OWNER	HER MAJESTY THE QUEEN IN THE RIGHT OF CANADA	12.0	904.1	1.09
SL-221AL	118789318	108794504				0	N.W.	36	34	24	W.3M.	OWNER	IAN ALFRED FISCHER CATHERINE DONALDSON FISCHER	12.0	215.5	0.26
SL-223AL	118789307	130793036				0	S.W.	36	34	24	W.3M.	OWNER	HER MAJESTY THE QUEEN IN THE RIGHT OF CANADA	12.0	691.6	0.83
SL-224AL	118789295	143486264				0	S.E.	36	34	24	W.3M.	OWNER	WILLIAM FRITZ FISCHER JERRY WILLIAM FISCHER	12.0	901.2	1.08
SL-225AL	118779306	107517270				0	S.W.	31	34	23	W.3M.	OWNER	IAN ALFRED FISCHER	12.0	551.8	0.66

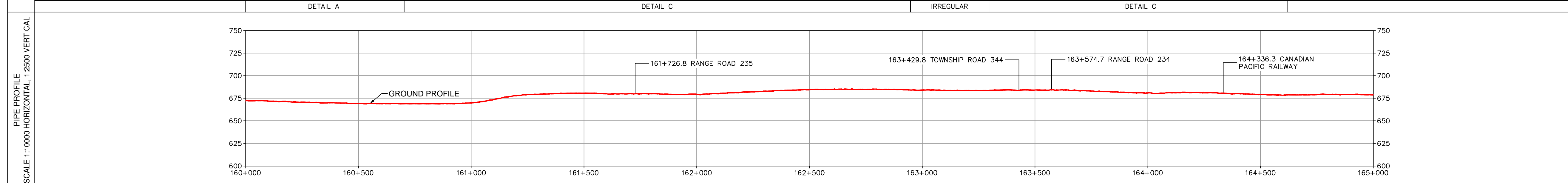
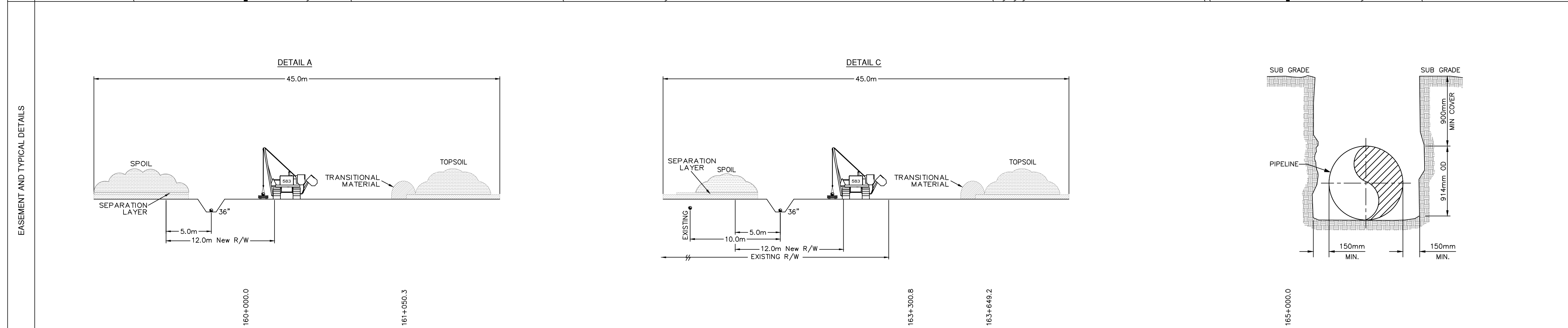


LEGEND

- ENBRIDGE KILOMETRE POST (KME)
- ENBRIDGE L3R KILOMETRE POST (KP)
- ENBRIDGE L3R STATIONING (STA.)
- ENBRIDGE L3R TRACT / PARCEL NUMBER
- PROPOSED ENBRIDGE EASEMENT

0 200 400 600
SCALE IN METERS

- NOTES:**
1. ALL MEASUREMENTS ARE IN METERS UNLESS NOTED OTHERWISE.
 2. ALL EASEMENT LENGTHS ARE ALONG DITCHLINE OF PROPOSED ENBRIDGE EASEMENT.
 3. AREAS AND DISTANCES BASED ON EXISTING ENBRIDGE ROUTE SHEET DIGITAL MAPPING DATA FILES.
 4. AREAS ARE COMPUTER GENERATED FROM THE PROPOSED EASEMENT PERIMETER.
 5. TO CONVERT FROM METRIC TO IMPERIAL UNITS USE:
0.3048 METRE = 1 FOOT
1.609344 KILOMETRE = 1 MILE
1.0 HECTARE = 2.471 ACRES
 6. FOR INFORMATION PURPOSES, EXISTING ENBRIDGE EASEMENTS MAY ALSO BE SHOWN.
 7. REDUCED SIZE DRAWINGS WILL NOT BE TO SCALE.



COPYRIGHT © THIS DRAWING IS THE PROPERTY OF ENBRIDGE AND SHALL NOT BE REPRODUCED EITHER IN WHOLE OR IN PART WITHOUT PRIOR WRITTEN CONSENT OF ENBRIDGE

ENBRIDGE PIPELINES INC.
10201 JASPER AVENUE
EDMONTON ALBERTA CANADA

LINE 3 REPLACEMENT PROJECT (LINE 93)
NPS 36 PIPELINE
PLAN AND PROFILE
STA. 160+000.0 TO STA. 165+000.0

DRAWN	CM/CHECK	DJS/APPROVE	
DATE	24-OCT-16	SCALE	1:10000 APPROVE

D-PPBOR-SK2005
2005

BOOK OF REFERENCE
PROVINCE OF SASKATCHEWAN

DWG No.: D-PPBOR-SK2005

TRACT	PARCEL #	TITLE NUMBER	LOT	BLOCK	PLAN	LEGAL DESCRIPTION					PARTY TYPE	NAME	WIDTH OF PROPOSED EASEMENT (METRES)	LENGTH (METRES)	AREA (HA.)	
						EXT.	LOC.	SEC.	TWP.	RGE.						MER.
R.M OF PROGRESS No. 351, SK																
SL-225AL	118779306	107517270				0	S.W.	31	34	23	W.3M.	OWNER	IAN ALFRED FISCHER	12.0	251.1	0.30
SL-225.1AL	118779294	137432662				0	S.E.	31	34	23	W.3M.	OWNER	CATHERINE FISCHER, FOR THE ESTATE OF ALAN INNES FISCHER ADELINE GOTTFRIED, FOR THE ESTATE OF ALLAN INNES FISCHER	12.0	305.9	0.37
SL-227AL	118779283	137432392				0	N.E.	30	34	23	W.3M.	OWNER	CATHERINE FISCHER, FOR THE ESTATE OF ALAN INNES FISCHER ADELINE GOTTFRIED, FOR THE ESTATE OF ALLAN INNES FISCHER	12.0	1156.0	1.39
SL-228AL	118779249	115118243				0	S.W.	29	34	23	W.3M.	OWNER	HER MAJESTY THE QUEEN (SASKATCHEWAN)	12.0	911.7	1.09
SL-229AL	118779238	115118254				0	S.E.	29	34	23	W.3M.	OWNER	HER MAJESTY THE QUEEN (SASKATCHEWAN)	12.0	759.2	0.91
SL-230AL	119104758	114487768				2	N.E.	20	34	23	W.3M.	OWNER	NORMAN PETER KREKOSKI GAIL LESLIE KREKOSKI	12.0	114.7	0.15
SL-231AL	119104769	144377321				2	N.W.	21	34	23	W.3M.	OWNER	SPENCE GORDON PETERSON DEBORAH ANN PETERSON HELEN JOYCE PETERSON	12.0	730.1	0.87
SL-232AL	135854590	128835096			AR3964	2	N.W.	21	34	23	W.3M.	OWNER	1082604 ALBERTA LTD.	12.0	39.7	0.05
SL-233AL	118778989	144377310				1	N.W.	21	34	23	W.3M.	OWNER	SPENCE GORDON PETERSON DEBORAH ANN PETERSON HELEN JOYCE PETERSON	12.0	236.5	0.29
SL-234AL	118846277	144377275				1	N.E.	21	34	23	W.3M.	OWNER	SPENCE GORDON PETERSON DEBORAH ANN PETERSON HELEN JOYCE PETERSON	12.0	332.4	0.40

SL-235AL 118778967 140025394

0 S.E. 21 34 23 W.3M. OWNER

VERN COLE SMITH

12.0

74.4

0.09

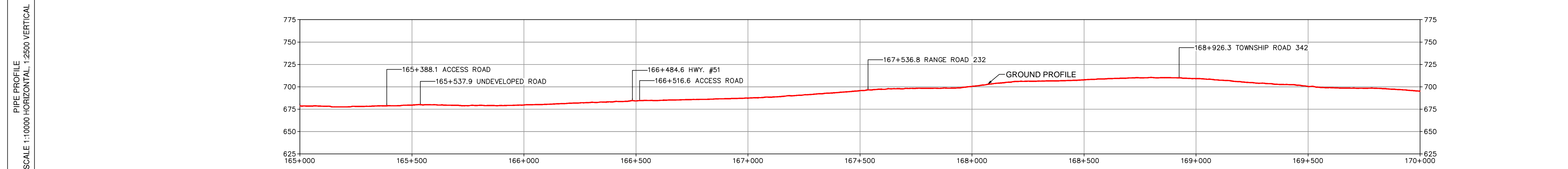
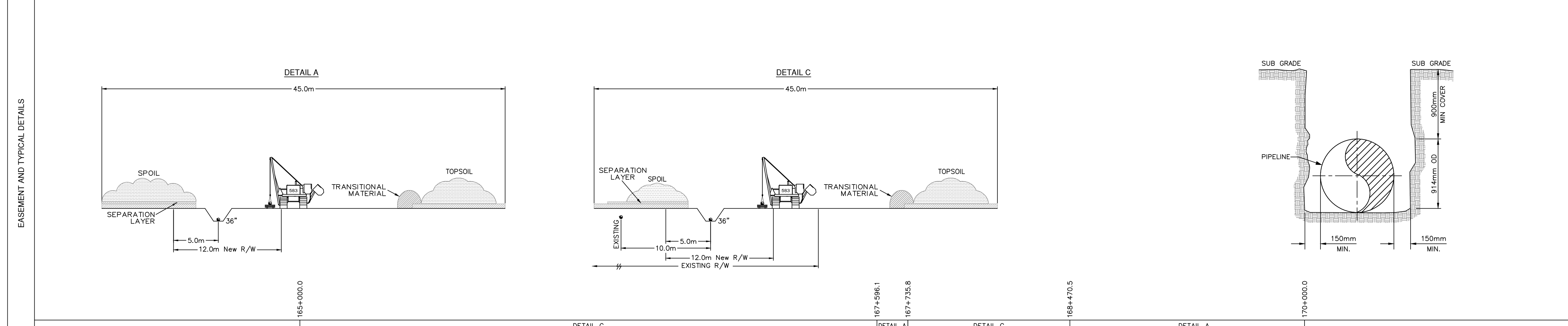


LEGEND

- ENBRIDGE KILOMETRE POST (KME)
- ENBRIDGE L3R KILOMETRE POST (KP)
- ENBRIDGE L3R STATIONING (STA.)
- ENBRIDGE L3R TRACT / PARCEL NUMBER
- PROPOSED ENBRIDGE EASEMENT

0 200 400 600
SCALE IN METERS

- NOTES:**
1. ALL MEASUREMENTS ARE IN METERS UNLESS NOTED OTHERWISE.
 2. ALL EASEMENT LENGTHS ARE ALONG DITCHLINE OF PROPOSED ENBRIDGE EASEMENT.
 3. AREAS AND DISTANCES BASED ON EXISTING ENBRIDGE ROUTE SHEET DIGITAL MAPPING DATA FILES.
 4. AREAS ARE COMPUTER GENERATED FROM THE PROPOSED EASEMENT PERIMETER.
 5. TO CONVERT FROM METRIC TO IMPERIAL UNITS USE:
0.3048 METRE = 1 FOOT
1.609344 KILOMETRE = 1 MILE
1.0 HECTARE = 2.471 ACRES
 6. FOR INFORMATION PURPOSES, EXISTING ENBRIDGE EASEMENTS MAY ALSO BE SHOWN.
 7. REDUCED SIZE DRAWINGS WILL NOT BE TO SCALE.



COPYRIGHT © THIS DRAWING IS THE PROPERTY OF ENBRIDGE AND SHALL NOT BE REPRODUCED EITHER IN WHOLE OR IN PART WITHOUT PRIOR WRITTEN CONSENT OF ENBRIDGE

ENBRIDGE ENBRIDGE PIPELINES INC.
10201 JASPER AVENUE
EDMONTON ALBERTA CANADA

LINE 3 REPLACEMENT PROJECT (LINE 93)
NPS 36 PIPELINE
PLAN AND PROFILE
STA. 165+000.0 TO STA. 170+000.0

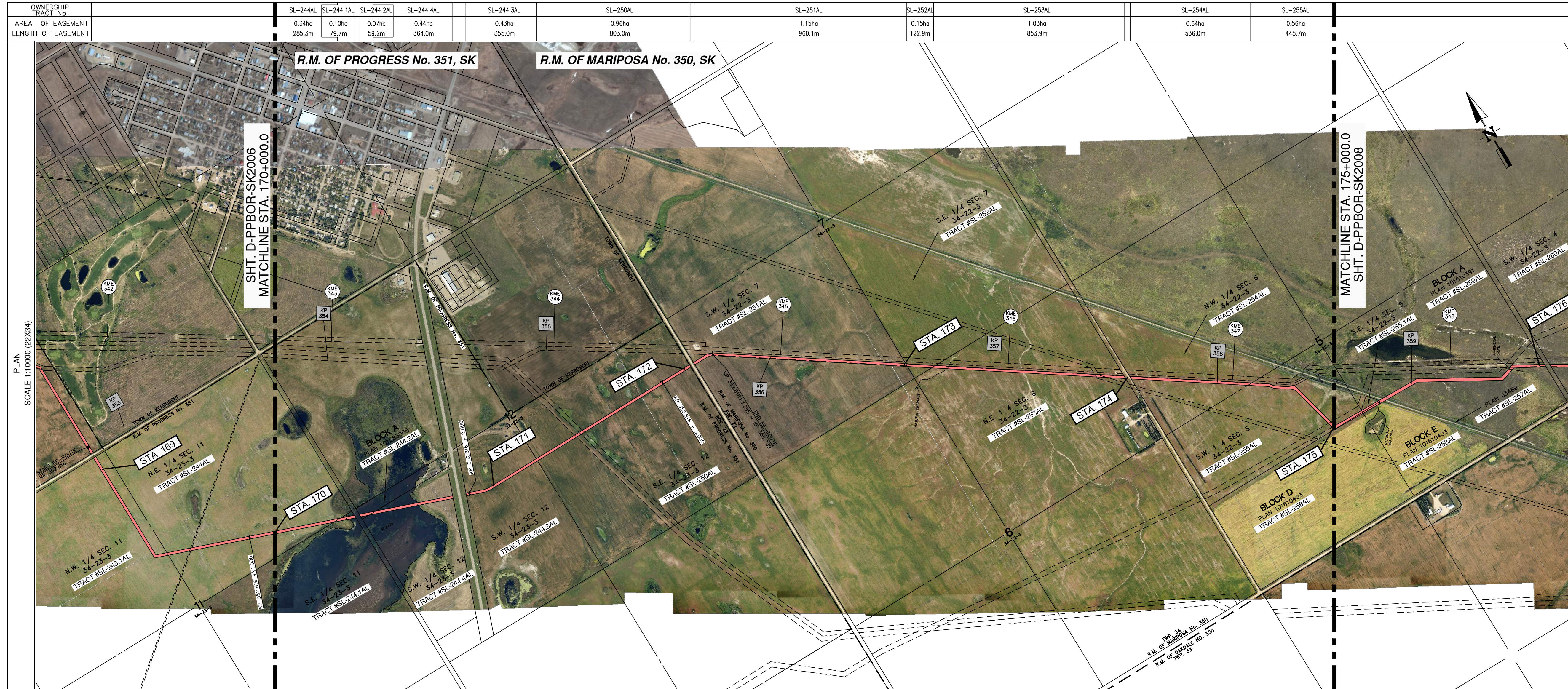
DRAWN *NM*/CHECK *CM*/APPROVE
DATE 25-OCT-16 SCALE 1:10000 APPROVE

D-PPBOR-SK2006 **2006**

BOOK OF REFERENCE
 PROVINCE OF SASKATCHEWAN

DWG No.: D-PPBOR-SK2006

TRACT	PARCEL #	TITLE NUMBER	LOT	BLOCK	PLAN	LEGAL DESCRIPTION					PARTY TYPE	NAME	WIDTH OF PROPOSED EASEMENT (METRES)	LENGTH (METRES)	AREA (HA.)	
						EXT.	LOC.	SEC.	TWP.	RGE.						MER.
R.M OF PROGRESS No. 351, SK																
SL-235AL	118778967	140025394				0	S.E.	21	34	23	W.3M.	OWNER	VERN COLE SMITH	12.0	526.4	0.63
SL-236AL	120669835	140025709				2	S.W.	22	34	23	W.3M.	OWNER	WARREN KENNETH SMITH	12.0	893.4	1.07
SL-236AL	120669835	140025675				2	S.W.	22	34	23	W.3M.	OWNER	VERN COLE SMITH	12.0	893.4	1.07
SL-241AL	166134696	142006362				1	N.E.	15	34	23	W.3M.	OWNER	ALVIN ALFRED DIENO	12.0	999.1	1.20
SL-242AL	118779878	144662711				0	N.W.	14	34	23	W.3M.	OWNER	HUTTERIAN BRETHREN CHURCH, SPRINGWATER COLONY INC.	12.0	332.3	0.40
SL-243AL	118779867	144662733				0	S.W.	14	34	23	W.3M.	OWNER	HUTTERIAN BRETHREN CHURCH, SPRINGWATER COLONY INC.	12.0	1035.7	1.24
SL-243.1AL	118779788	135364541				0	N.W.	11	34	23	W.3M.	OWNER	BAKANEC PRAIRIE FARMS LTD	12.0	573.7	0.69
SL-244AL	118779799	135364507				0	N.E.	11	34	23	W.3M.	OWNER	BAKANEC PRAIRIE FARMS LTD	12.0	489.5	0.59



PLAN
SCALE 1:10000 (22X34)

EASEMENT AND TYPICAL DETAILS

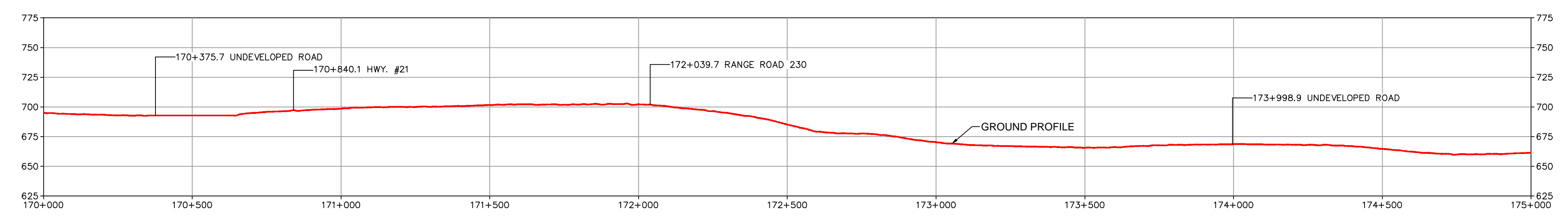
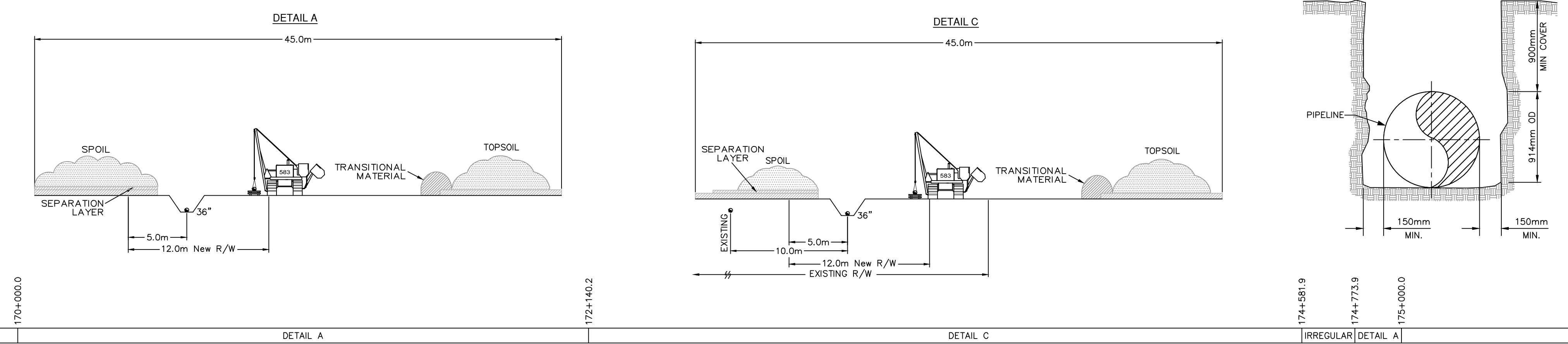
PIPE PROFILE
SCALE 1:10000-HORIZONTAL, 1:2500 VERTICAL

LEGEND

- ENBRIDGE KILOMETRE POST (KME)
- ENBRIDGE L3R KILOMETRE POST (KP)
- ENBRIDGE L3R STATIONING (STA.)
- ENBRIDGE L3R TRACT / PARCEL NUMBER
- PROPOSED ENBRIDGE EASEMENT

0 200 400 600
SCALE IN METERS

- NOTES:**
- ALL MEASUREMENTS ARE IN METERS UNLESS NOTED OTHERWISE.
 - ALL EASEMENT LENGTHS ARE ALONG DITCHLINE OF PROPOSED ENBRIDGE EASEMENT.
 - AREAS AND DISTANCES BASED ON EXISTING ENBRIDGE ROUTE SHEET DIGITAL MAPPING DATA FILES.
 - AREAS ARE COMPUTER GENERATED FROM THE PROPOSED EASEMENT PERIMETER.
 - TO CONVERT FROM METRIC TO IMPERIAL UNITS USE:
0.3048 METRE = 1 FOOT
1.609344 KILOMETRE = 1 MILE
1.0 HECTARE = 2.471 ACRES
 - FOR INFORMATION PURPOSES, EXISTING ENBRIDGE EASEMENTS MAY ALSO BE SHOWN.
 - REDUCED SIZE DRAWINGS WILL NOT BE TO SCALE.



COPYRIGHT © THIS DRAWING IS THE PROPERTY OF ENBRIDGE AND SHALL NOT BE REPRODUCED EITHER IN WHOLE OR IN PART WITHOUT PRIOR WRITTEN CONSENT OF ENBRIDGE

ENBRIDGE ENBRIDGE PIPELINES INC.
10201 JASPER AVENUE
EDMONTON ALBERTA CANADA

LINE 3 REPLACEMENT PROJECT (LINE 93)
NPS 36 PIPELINE
PLAN AND PROFILE
STA. 170+000.0 TO STA. 175+000.0

DRAWN *FRB* CHECK *CM* APPROVE
DATE 25-OCT-16 SCALE 1:10000 APPROVE

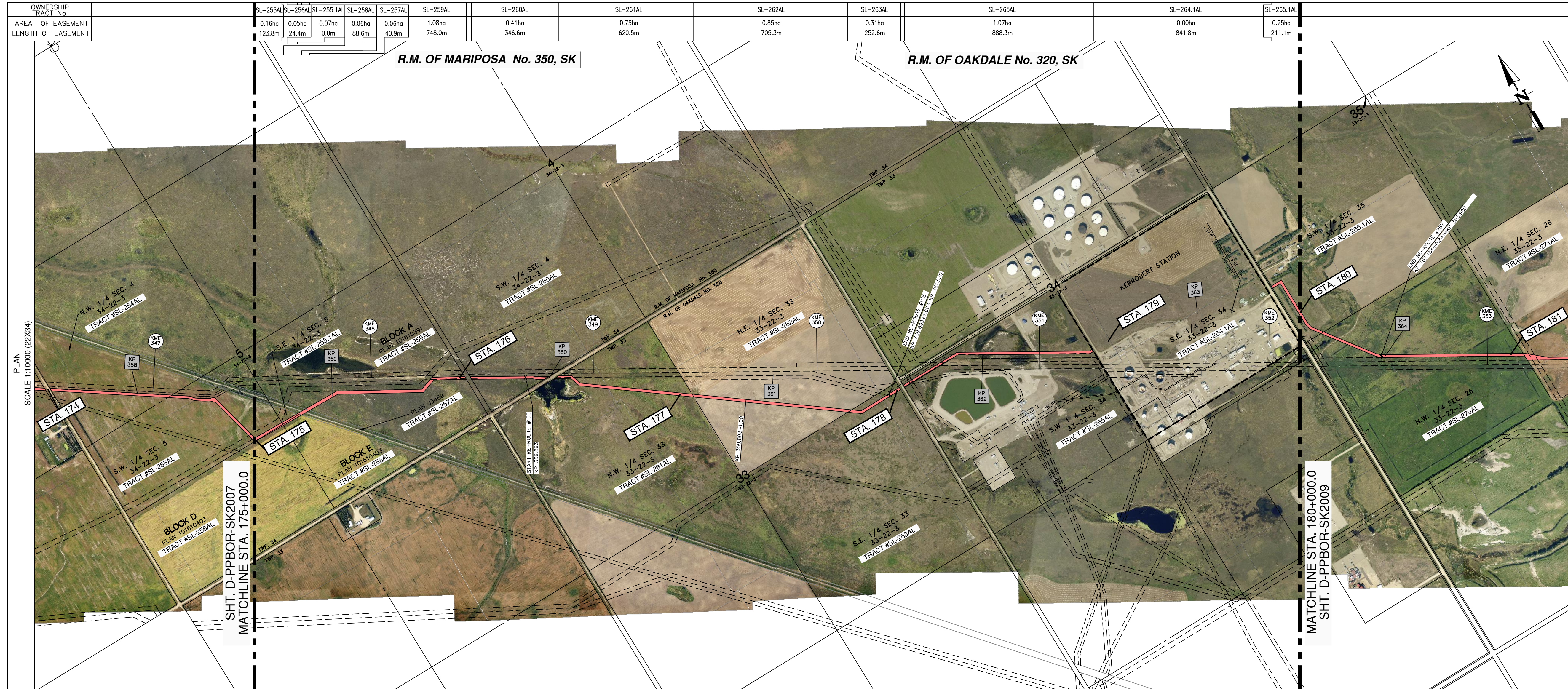
D-PPBOR-SK2007 **2007**

R.M. OF MARIPOSA

BOOK OF REFERENCE
PROVINCE OF SASKATCHEWAN

DWG No.: D-PPBOR-SK2007

TRACT	PARCEL #	TITLE NUMBER	LOT	BLOCK	PLAN	LEGAL DESCRIPTION						PARTY TYPE	NAME	WIDTH OF PROPOSED EASEMENT (METRES)	LENGTH (METRES)	AREA (HA.)
						EXT.	LOC.	SEC.	TWP.	RGE.	MER.					
R.M OF PROGRESS No. 351, SK																
SL-244AL	118779799	135364507				0	N.E.	11	34	23	W.3M.	OWNER	BAKANEC PRAIRIE FARMS LTD	12.0	285.3	0.34
SL-244.1AL	118779766	114487184				0	S.E.	11	34	23	W.3M.	OWNER	EDWIN KOHLMAN	12.0	79.7	0.10
SL-244.2AL	146444261	142779752		A	101583008	6	S.W.	12	34	23	W.3M.	OWNER	ELLEN ELIZABETH PARK HENRY CYRIL PARK	12.0	59.2	0.07
SL-244.4AL	203141089	147032760				98	S.W.	12	34	23	W.3M.	OWNER	D & F WELDING LTD	12.0	364.0	0.44
SL-244.3AL	147525025	116319944				97	S.W.	12	34	23	W.3M.	OWNER	D & F WELDING LTD	12.0	355.0	0.43
SL-250AL	118779801	114487274				0	S.E.	12	34	23	W.3M.	OWNER	D & F WELDING LTD	12.0	803.0	0.96
R.M OF MARIPOSA No. 350, SK																
SL-251AL	118783929	117727162				0	S.W.	7	34	22	W.3M.	OWNER	ARON LEROY MACK	12.0	960.1	1.15
SL-252AL	118785662	139229916				1	S.E.	7	34	22	W.3M.	OWNER	BAKANEC PRAIRIE FARMS LTD	12.0	122.9	0.15
SL-253AL	118785651	139229859				1	N.E.	6	34	22	W.3M.	OWNER	BAKANEC PRAIRIE FARMS LTD	12.0	853.9	1.03
SL-254AL	131917653	139229961				61	N.W.	5	34	22	W.3M.	OWNER	BAKANEC PRAIRIE FARMS LTD	12.0	536.0	0.64
SL-255AL	131917664	139229983				62	S.W.	5	34	22	W.3M.	OWNER	BAKANEC PRAIRIE FARMS LTD	12.0	445.7	0.56

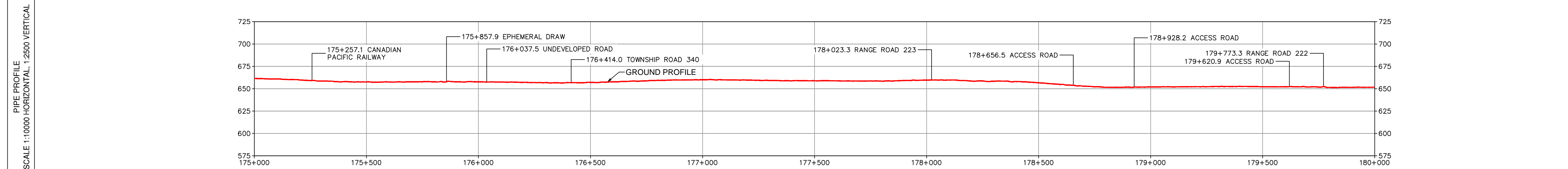
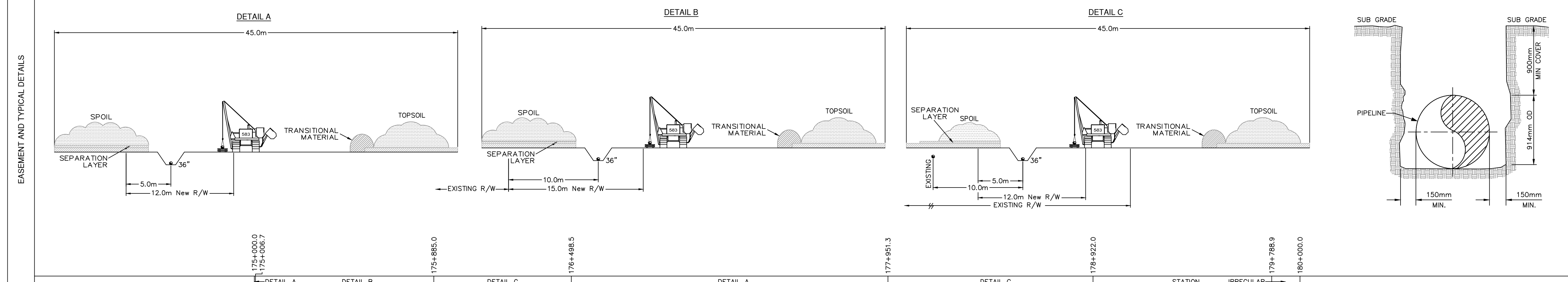


LEGEND

- (25) ENBRIDGE KILOMETRE POST (KME)
- KP 981 ENBRIDGE L3R KILOMETRE POST (KP)
- STA. 862 ENBRIDGE L3R STATIONING (STA.)
- SL1081 ENBRIDGE L3R TRACT / PARCEL NUMBER
- PROPOSED ENBRIDGE EASEMENT

0 200 400 600
SCALE IN METERS

- NOTES:**
1. ALL MEASUREMENTS ARE IN METERS UNLESS NOTED OTHERWISE.
 2. ALL EASEMENT LENGTHS ARE ALONG DITCHLINE OF PROPOSED ENBRIDGE EASEMENT.
 3. AREAS AND DISTANCES BASED ON EXISTING ENBRIDGE ROUTE SHEET DIGITAL MAPPING DATA FILES.
 4. AREAS ARE COMPUTER GENERATED FROM THE PROPOSED EASEMENT PERIMETER.
 5. TO CONVERT FROM METRIC TO IMPERIAL UNITS USE:
0.3048 METRE = 1 FOOT
1.609344 KILOMETRE = 1 MILE
1.0 HECTARE = 2.471 ACRES
 6. FOR INFORMATION PURPOSES, EXISTING ENBRIDGE EASEMENTS MAY ALSO BE SHOWN.
 7. REDUCED SIZE DRAWINGS WILL NOT BE TO SCALE.



COPYRIGHT © THIS DRAWING IS THE PROPERTY OF ENBRIDGE AND SHALL NOT BE REPRODUCED EITHER IN WHOLE OR IN PART WITHOUT PRIOR WRITTEN CONSENT OF ENBRIDGE

ENBRIDGE ENBRIDGE PIPELINES INC.
10201 JASPER AVENUE
EDMONTON ALBERTA CANADA

LINE 3 REPLACEMENT PROJECT (LINE 93)
NPS 36 PIPELINE
PLAN AND PROFILE
STA. 175+000.0 TO STA. 180+000.0

DRAWN CM CHECK DJS APPROVE
DATE 25-OCT-16 SCALE 1:10000 APPROVE

D-PPBOR-SK2008 **2008**

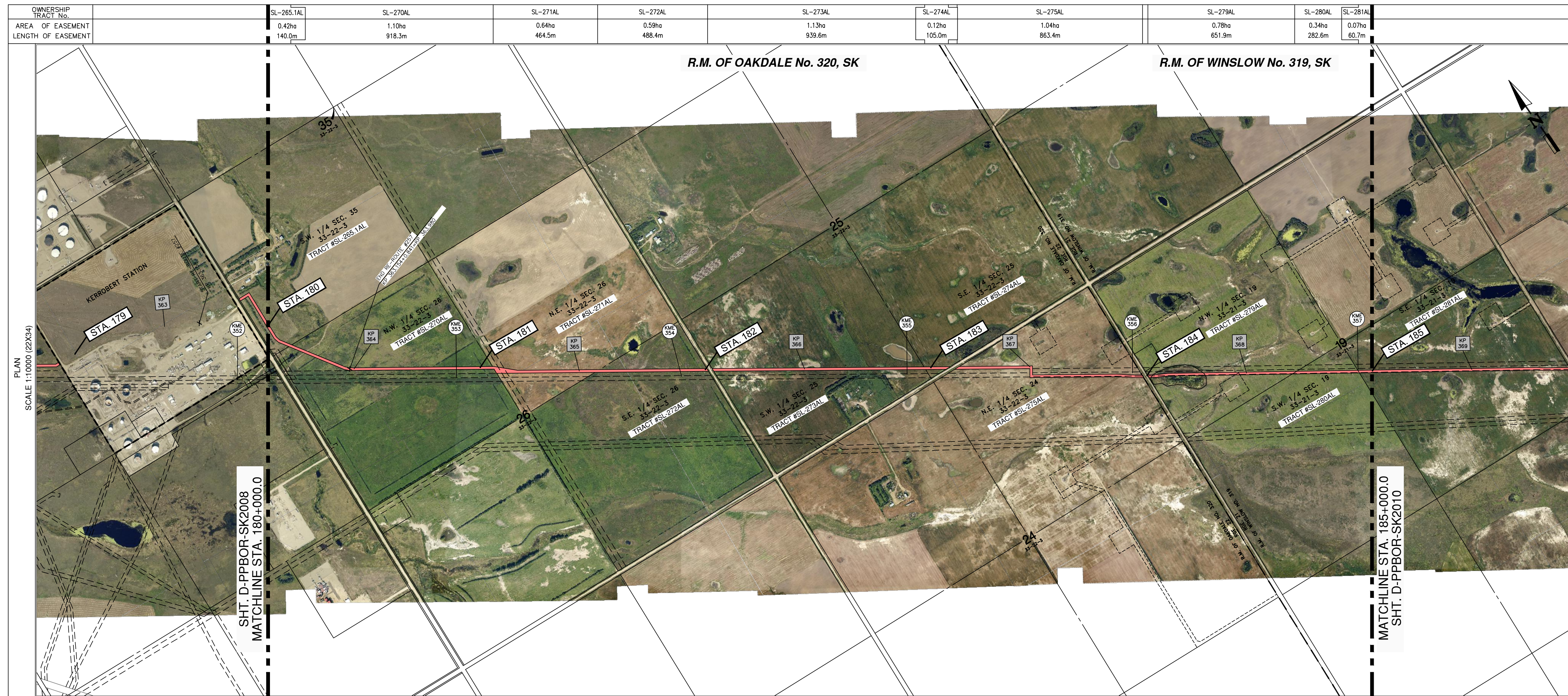
R.M. OF OAKDALE

BOOK OF REFERENCE
PROVINCE OF SASKATCHEWAN

DWG No.: D-PPBOR-SK2008

TRACT	PARCEL #	TITLE NUMBER	LOT	BLOCK	LEGAL DESCRIPTION					PARTY TYPE	NAME	WIDTH OF PROPOSED EASEMENT (METRES)	LENGTH (METRES)	AREA (HA.)		
					PLAN	EXT.	LOC.	SEC.	TWP.						RGE.	MER.
R.M OF MARIPOSA No. 350, SK																
SL-255AL	131917664	139229983				62	S.W.	5	34	22	W.3M.	OWNER	BAKANEC PRAIRIE FARMS LTD	15.0	123.8	0.16
SL-256AL	131917754	130282714		D	101610403	59	S.W.	5	34	22	W.3M.	OWNER	VERNON BURGARDT LEFA LANE SPROXTON	15.0	24.4	0.05
SL-255.1AL	131917675	139230019				63	S.E.	5	34	22	W.3M.	OWNER	BAKANEC PRAIRIE FARMS LTD	15.0	0.0	0.07
SL-258AL	131917743	130282691		E	101610403	58	S.E.	5	34	22	W.3M.	OWNER	VERNON BURGARDT LEFA LANE SPROXTON	15.0	88.6	0.06
SL-257AL	147941994	117348925			J3489	1	S.E.	5	34	22	W.3M.	OWNER	CANADIAN PACIFIC RAILWAY COMPANY	15.0	40.9	0.06
SL-259AL	131918744	109606754		A	101610391	3	S.E.	5	34	22	W.3M.	OWNER	HER MAJESTY THE QUEEN IN THE RIGHT OF CANADA	15.0	603.2	0.90
														12.0	144.8	0.18
SL-260AL	118785550	107902795				0	S.W.	4	34	22	W.3M.	OWNER	HER MAJESTY THE QUEEN IN THE RIGHT OF CANADA	12.0	346.6	0.41
R.M OF OAKDALE No. 320, SK																
SL-261AL	119104422	117145874				2	N.W.	33	33	22	W.3M.	OWNER	GAIL PATRICIA ALLCOCK	12.0	620.5	0.75
SL-262AL	118786674	149033404				0	N.E.	33	33	22	W.3M.	OWNER	ENBRIDGE PIPELINES INC.	12.0	705.3	0.85
SL-263AL	119104400	130777230				2	S.E.	33	33	22	W.3M.	OWNER	1195714 ALBERTA LTD.	12.0	252.6	0.31
SL-263AL	119104400	145567479				2	S.E.	33	33	22	W.3M.	OWNER	PLAINS MIDSTREAM CANADA ULC	12.0	252.6	0.31
SL-265AL	118786696	112367853				0	S.W.	34	33	22	W.3M.	OWNER	PLAINS MIDSTREAM CANADA ULC	12.0	888.3	1.07
SL-265AL	118786696	135666535				0	S.W.	34	33	22	W.3M.	OWNER	1195714 ALBERTA LTD.	12.0	888.3	1.07

SL-264.1AL	118786685	109819996	0	S.E.	34	33	22	W.3M.	OWNER	ENBRIDGE PIPELINES INC.	12.0	841.8	0.00
SL-265.1AL	118786731	149033358	0	S.W.	35	33	22	W.3M.	OWNER	ENBRIDGE PIPELINES INC.	12.0	211.1	0.25

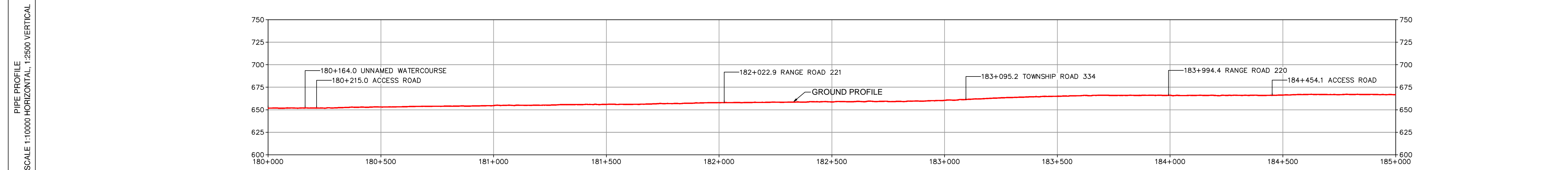
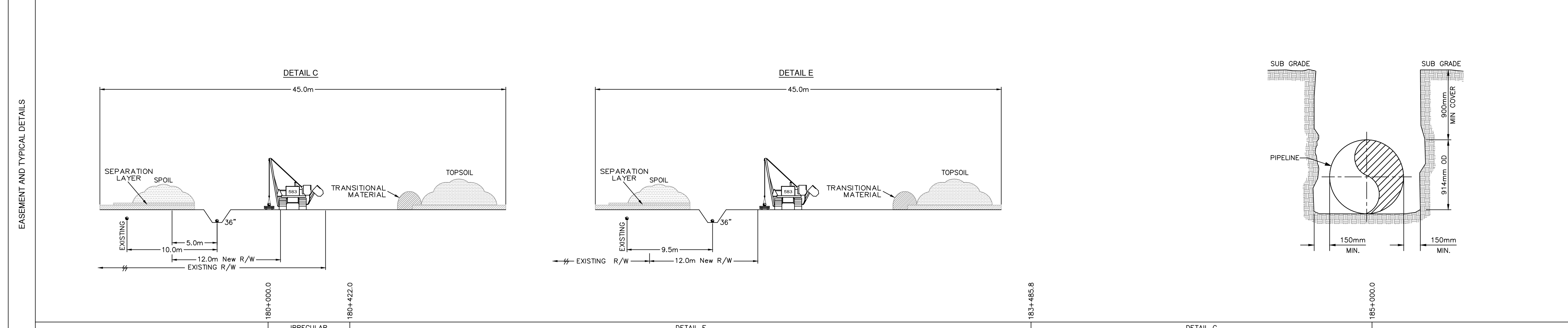


LEGEND

- ENBRIDGE KILOMETRE POST (KME)
- ENBRIDGE L3R KILOMETRE POST (KP)
- ENBRIDGE L3R STATIONING (STA.)
- ENBRIDGE L3R TRACT / PARCEL NUMBER
- PROPOSED ENBRIDGE EASEMENT

0 200 400 600
SCALE IN METERS

- NOTES:**
- ALL MEASUREMENTS ARE IN METERS UNLESS NOTED OTHERWISE.
 - ALL EASEMENT LENGTHS ARE ALONG DITCHLINE OF PROPOSED ENBRIDGE EASEMENT.
 - AREAS AND DISTANCES BASED ON EXISTING ENBRIDGE ROUTE SHEET DIGITAL MAPPING DATA FILES.
 - AREAS ARE COMPUTER GENERATED FROM THE PROPOSED EASEMENT PERIMETER.
 - TO CONVERT FROM METRIC TO IMPERIAL UNITS USE:
0.3048 METRE = 1 FOOT
1.609344 KILOMETRE = 1 MILE
1.0 HECTARE = 2.471 ACRES
 - FOR INFORMATION PURPOSES, EXISTING ENBRIDGE EASEMENTS MAY ALSO BE SHOWN.
 - REDUCED SIZE DRAWINGS WILL NOT BE TO SCALE.



COPYRIGHT © THIS DRAWING IS THE PROPERTY OF ENBRIDGE AND SHALL NOT BE REPRODUCED EITHER IN WHOLE OR IN PART WITHOUT PRIOR WRITTEN CONSENT OF ENBRIDGE

ENBRIDGE ENBRIDGE PIPELINES INC.
10201 JASPER AVENUE
EDMONTON ALBERTA CANADA

LINE 3 REPLACEMENT PROJECT (LINE 93)
NPS 36 PIPELINE
PLAN AND PROFILE
STA. 180+000.0 TO STA. 185+000.0

DRAWN *NW* CHECK *CM* APPROVE
DATE 25-OCT-16 SCALE 1:10000 APPROVE

D-PPBOR-SK2009 **2009**

R.M. OF WINSLOW

BOOK OF REFERENCE
PROVINCE OF SASKATCHEWAN

DWG No.: D-PPBOR-SK2009

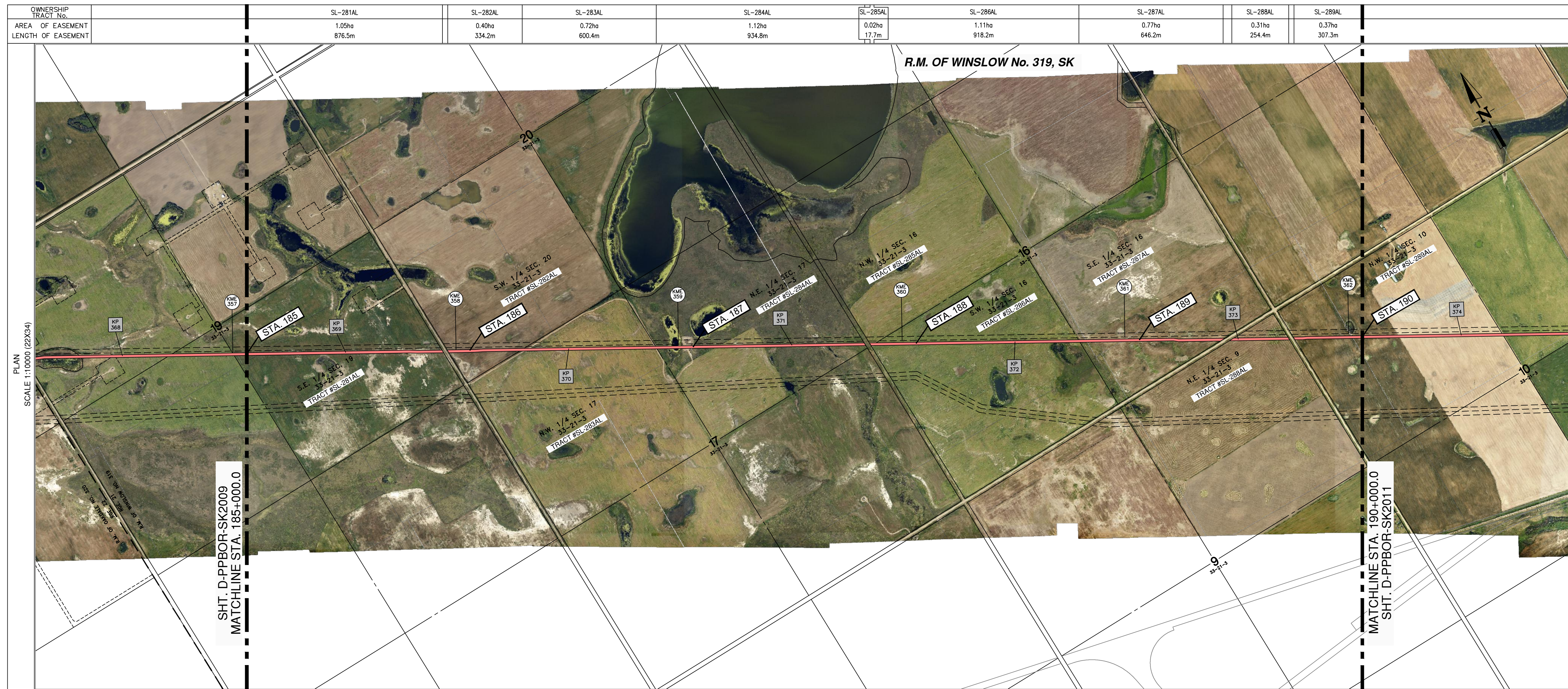
TRACT	PARCEL #	TITLE NUMBER	LOT	BLOCK	PLAN	LEGAL DESCRIPTION						PARTY TYPE	NAME	WIDTH OF PROPOSED EASEMENT (METRES)	LENGTH (METRES)	AREA (HA.)
						EXT.	LOC.	SEC.	TWP.	RGE.	MER.					
R.M OF OAKDALE No. 320, SK																
SL-265.1AL	118786731	149033358				0	S.W.	35	33	22	W.3M.	OWNER	ENBRIDGE PIPELINES INC.	12.0	140.0	0.42
SL-270AL	118844905	135199750				0	N.W.	26	33	22	W.3M.	OWNER	WILLIAM JAMES THUN PEARL LUCILLE READ	12.0	918.3	1.10
SL-271AL	118787866	149033426				0	N.E.	26	33	22	W.3M.	OWNER	ENBRIDGE PIPELINES INC.	12.0	464.5	0.64
SL-272AL	118787855	117145481				0	S.E.	26	33	22	W.3M.	OWNER	HELGE LOGSTRUP HANSEN LORNA MURIEL HANSEN	12.0	488.4	0.59
SL-273AL	118787833	117145403				0	S.W.	25	33	22	W.3M.	OWNER	DAVID JOSEPH NEUMEIER BRENDA LA DENE NEUMEIER	12.0	939.6	1.13
SL-274AL	118787822	117145391				0	S.E.	25	33	22	W.3M.	OWNER	DAVID JOSEPH NEUMEIER BRENDA LA DENE NEUMEIER	12.0	105.0	0.12
SL-275AL	149597601	143636531				0	N.E.	24	33	22	W.3M.	OWNER	CHARLOTTE ANNE KRUESEL	12.0	863.4	1.04
SL-275AL	149597601	143636520				0	N.E.	24	33	22	W.3M.	OWNER	NORMAN EDWARD KRUESEL	12.0	863.4	1.04
SL-275AL	149597601	143636508				0	N.E.	24	33	22	W.3M.	OWNER	STEVEN PAUL KRUESEL	12.0	863.4	1.04
SL-275AL	149597601	143636485				0	N.E.	24	33	22	W.3M.	OWNER	RICHARD ROY KRUESEL	12.0	863.4	1.04
R.M OF WINSLOW No. 319, SK																
SL-279AL	146599981	126759189				16	N.W.	19	33	21	W.3M.	OWNER	DAVID JOSEPH NEUMEIER MURIEL SHARON NEUMEIER	12.0	651.9	0.78
SL-280AL	117973301	130402448				0	S.W.	19	33	21	W.3M.	OWNER	KATHLEEN CHRISTINA DRAVES	12.0	282.6	0.34

SL-281AL 117973299 130402426

0 S.E. 19 33 21 W.3M. OWNER

KATHLEEN CHRISTINA DRAVES

12.0 60.7 0.07

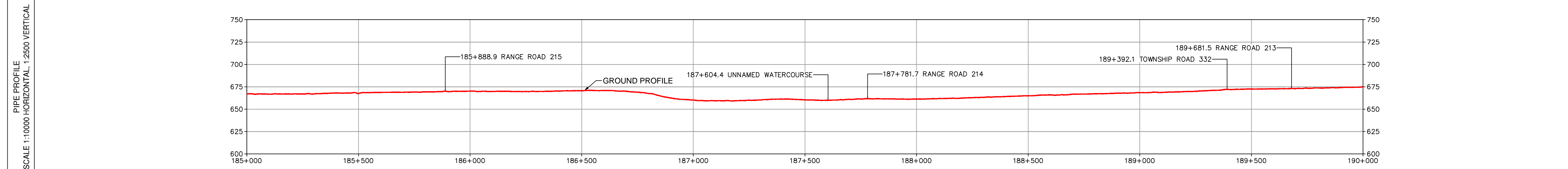
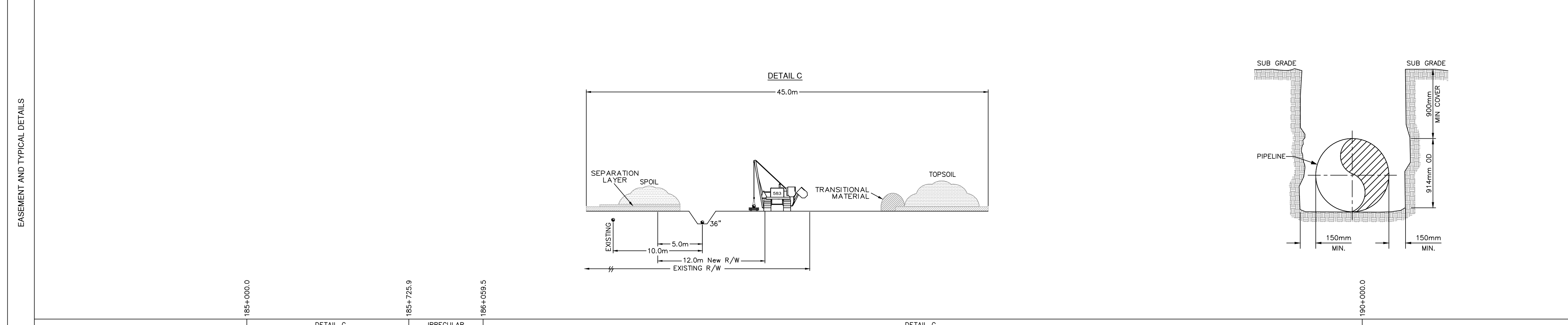


LEGEND

- 25 ENBRIDGE KILOMETRE POST (KME)
- KP 981 ENBRIDGE L3R KILOMETRE POST (KP)
- ENBRIDGE L3R STATIONING (STA.)
- SL1081 ENBRIDGE L3R TRACT / PARCEL NUMBER
- PROPOSED ENBRIDGE EASEMENT

0 200 400 600
SCALE IN METERS

- NOTES:**
1. ALL MEASUREMENTS ARE IN METERS UNLESS NOTED OTHERWISE.
 2. ALL EASEMENT LENGTHS ARE ALONG DITCHLINE OF PROPOSED ENBRIDGE EASEMENT.
 3. AREAS AND DISTANCES BASED ON EXISTING ENBRIDGE ROUTE SHEET DIGITAL MAPPING DATA FILES.
 4. AREAS ARE COMPUTER GENERATED FROM THE PROPOSED EASEMENT PERIMETER.
 5. TO CONVERT FROM METRIC TO IMPERIAL UNITS USE:
0.3048 METRE = 1 FOOT
1.609344 KILOMETRE = 1 MILE
1.0 HECTARE = 2.471 ACRES
 6. FOR INFORMATION PURPOSES, EXISTING ENBRIDGE EASEMENTS MAY ALSO BE SHOWN.
 7. REDUCED SIZE DRAWINGS WILL NOT BE TO SCALE.



COPYRIGHT © THIS DRAWING IS THE PROPERTY OF ENBRIDGE AND SHALL NOT BE REPRODUCED EITHER IN WHOLE OR IN PART WITHOUT PRIOR WRITTEN CONSENT OF ENBRIDGE.

ENBRIDGE ENBRIDGE PIPELINES INC.
10201 JASPER AVENUE
EDMONTON ALBERTA CANADA

LINE 3 REPLACEMENT PROJECT (LINE 93)
NPS 36 PIPELINE
PLAN AND PROFILE
STA. 185+000.0 TO STA. 190+000.0

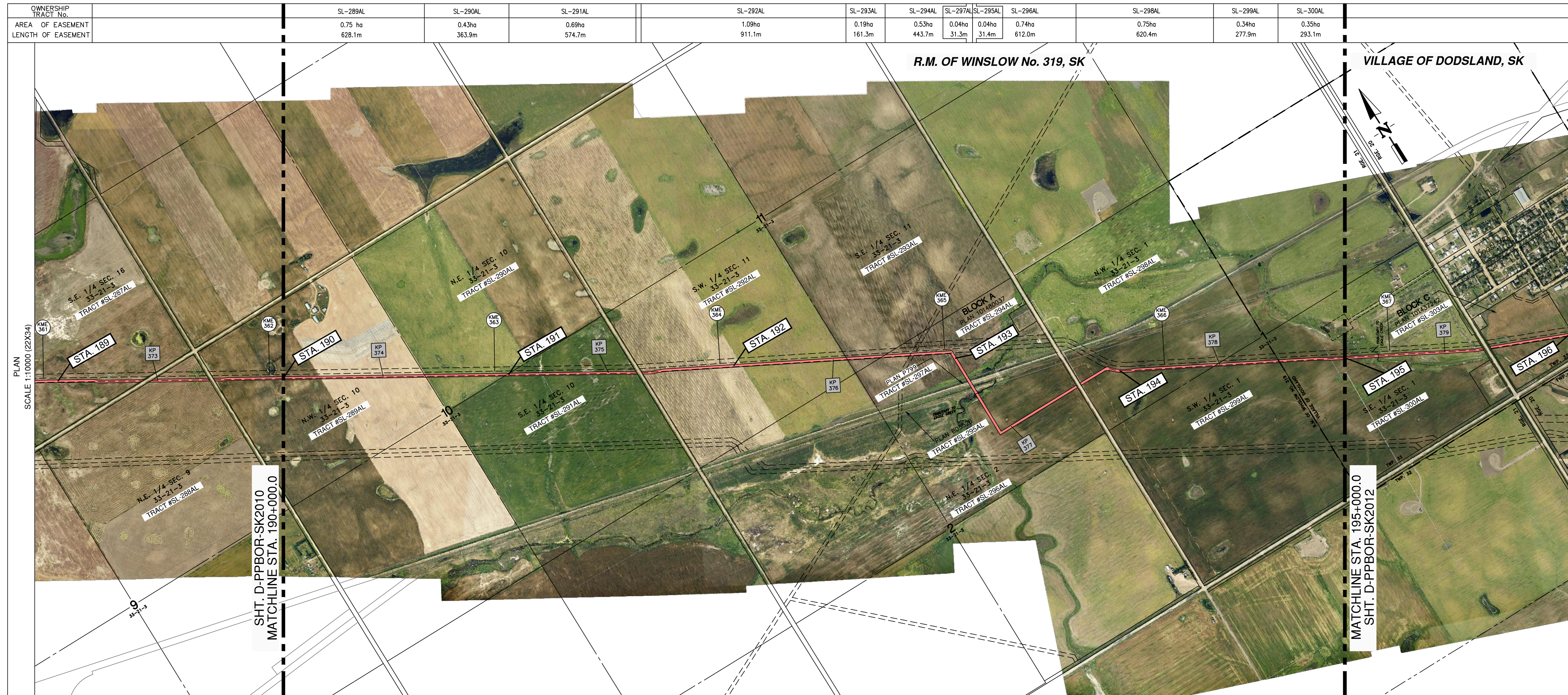
DRAWN *nm* / CHECK *cm* / APPROVE *cm*
DATE 25-OCT-16 / SCALE 1:10000 / APPROVE

D-PPBOR-SK2010 **2010**

BOOK OF REFERENCE
PROVINCE OF SASKATCHEWAN

DWG No.: D-PPBOR-SK2010

TRACT	PARCEL #	TITLE NUMBER	LOT	BLOCK	PLAN	LEGAL DESCRIPTION						PARTY TYPE	NAME	WIDTH OF PROPOSED EASEMENT (METRES)	LENGTH (METRES)	AREA (HA.)
						EXT.	LOC.	SEC.	TWP.	RGE.	MER.					
R.M OF WINSLOW No. 319, SK																
SL-281AL	117973299	130402426				0	S.E.	19	33	21	W.3M.	OWNER	KATHLEEN CHRISTINA DRAVES	12.0	876.5	1.05
SL-282AL	117973323	113650062				0	S.W.	20	33	21	W.3M.	OWNER	EDWIN ROSSER OTTILIA ROSSER SALOME ROSSER	12.0	334.2	0.40
SL-283AL	117973255	113649868				0	N.W.	17	33	21	W.3M.	OWNER	SOUTHSIDE ACRES LTD	12.0	600.4	0.72
SL-284AL	117967371	142988631				0	N.E.	17	33	21	W.3M.	OWNER	DOWD HILL FARMS INC	12.0	934.8	1.12
SL-285AL	117967360	142988620				0	N.W.	16	33	21	W.3M.	OWNER	DOWD HILL FARMS INC	12.0	17.7	0.02
SL-286AL	117973211	149033370				0	S.W.	16	33	21	W.3M.	OWNER	ENBRIDGE PIPELINES INC.	12.0	918.2	1.11
SL-287AL	117973200	144389740				0	S.E.	16	33	21	W.3M.	OWNER	ROBERT HARVEY JOYCE ISOBEL MARTHA JOYCE LANA ELLEN MCCARTHY	12.0	646.2	0.77
SL-288AL	117974144	113649228				0	N.E.	9	33	21	W.3M.	OWNER	KENNETH ARDEN MACK	12.0	254.4	0.31
SL-289AL	117974177	145849944				0	N.W.	10	33	21	W.3M.	OWNER	566805 SASKATCHEWAN LTD.	12.0	307.3	0.37

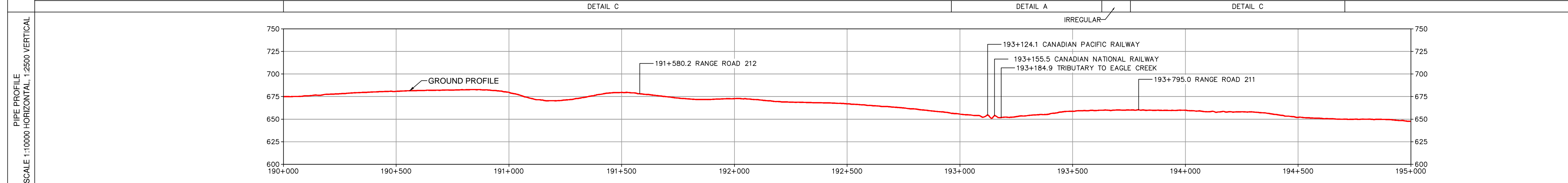
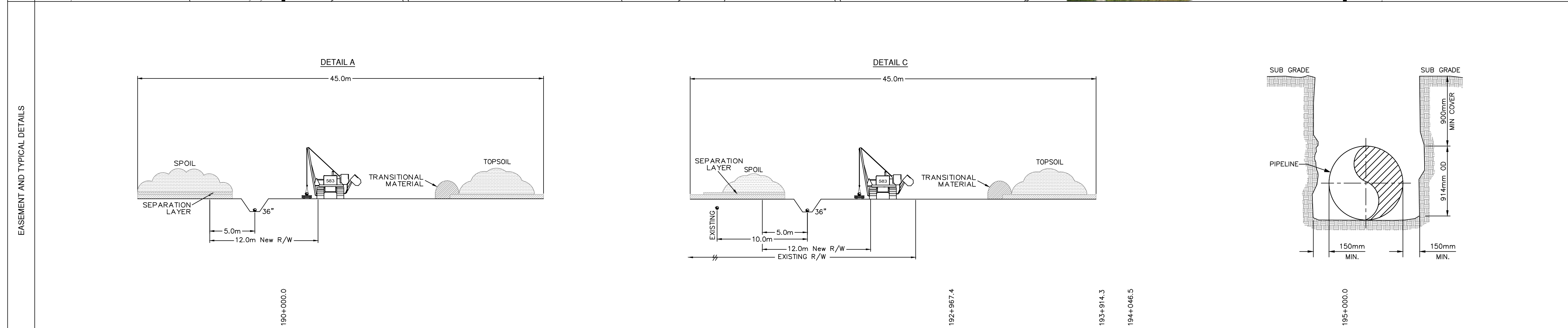


LEGEND

- ENBRIDGE KILOMETRE POST (KME)
- ENBRIDGE L3R KILOMETRE POST (KP)
- ENBRIDGE L3R STATIONING (STA.)
- ENBRIDGE L3R TRACT / PARCEL NUMBER
- PROPOSED ENBRIDGE EASEMENT

0 200 400 600
SCALE IN METERS

- ### NOTES:
1. ALL MEASUREMENTS ARE IN METERS UNLESS NOTED OTHERWISE.
 2. ALL EASEMENT LENGTHS ARE ALONG DITCHLINE OF PROPOSED ENBRIDGE EASEMENT.
 3. AREAS AND DISTANCES BASED ON EXISTING ENBRIDGE ROUTE SHEET DIGITAL MAPPING DATA FILES.
 4. AREAS ARE COMPUTER GENERATED FROM THE PROPOSED EASEMENT PERIMETER.
 5. TO CONVERT FROM METRIC TO IMPERIAL UNITS USE:
0.3048 METRE = 1 FOOT
1.609344 KILOMETRE = 1 MILE
1.0 HECTARE = 2.471 ACRES
 6. FOR INFORMATION PURPOSES, EXISTING ENBRIDGE EASEMENTS MAY ALSO BE SHOWN.
 7. REDUCED SIZE DRAWINGS WILL NOT BE TO SCALE.



COPYRIGHT © THIS DRAWING IS THE PROPERTY OF ENBRIDGE AND SHALL NOT BE REPRODUCED EITHER IN WHOLE OR IN PART WITHOUT PRIOR WRITTEN CONSENT OF ENBRIDGE.

ENBRIDGE PIPELINES INC.
10201 JASPER AVENUE
EDMONTON ALBERTA CANADA

LINE 3 REPLACEMENT PROJECT (LINE 93)
NPS 36 PIPELINE
PLAN AND PROFILE
STA. 190+000.0 TO STA. 195+000.0

DRAWN CM CHECK DJS APPROVE
DATE 25-OCT-16 SCALE 1:10000 APPROVE

D-PPBOR-SK2011 **2011**

LINE 3 REPLACEMENT PROJECT (LINE 93)



BOOK OF REFERENCE
PROVINCE OF SASKATCHEWAN

DWG No.: D-PPBOR-SK2011

TRACT	PARCEL #	TITLE NUMBER	LOT	BLOCK	PLAN	LEGAL DESCRIPTION					PARTY TYPE	NAME	WIDTH OF PROPOSED EASEMENT (METRES)	LENGTH (METRES)	AREA (HA.)	
						EXT.	LOC.	SEC.	TWP.	RGE.						MER.
R.M OF WINSLOW No. 319, SK																
SL-289AL	117974177	145849944				0	N.W.	10	33	21	W.3M.	OWNER	566805 SASKATCHEWAN LTD.	12.0	628.1	0.75
SL-290AL	117974188	145849900				0	N.E.	10	33	21	W.3M.	OWNER	566805 SASKATCHEWAN LTD.	12.0	363.9	0.43
SL-291AL	118021788	142146772				2	S.E.	10	33	21	W.3M.	OWNER	SOUTHSIDE ACRES LTD	12.0	574.7	0.69
SL-292AL	117974201	112147972				0	S.W.	11	33	21	W.3M.	OWNER	ROBERT HARVEY JOYCE ISOBEL MARTHA JOYCE	12.0	911.1	1.09
SL-293AL	117974199	112147950				0	S.E.	11	33	21	W.3M.	OWNER	ROBERT HARVEY JOYCE ISOBEL MARTHA JOYCE	12.0	161.3	0.19
SL-294AL	145244549	112147916		A	101480037	4	N.E.	2	33	21	W.3M.	OWNER	ROBERT HARVEY JOYCE ISOBEL MARTHA JOYCE	12.0	443.7	0.53
SL-297AL	135965470	110545196			P799	1	N.E.	2	33	21	W.3M.	OWNER	CANADIAN PACIFIC RAILWAY COMPANY	12.0	31.3	0.04
SL-295AL	117968866	142599572			BD5526	1	N.E.	2	33	21	W.3M.	OWNER	DOWD HILL FARMS INC	12.0	31.4	0.04
SL-296AL	145289515	132206598				10	N.E.	2	33	21	W.3M.	OWNER	ELDON JAMES SUMMACH TENNILLE ERIN SUMMACH	12.0	612.0	0.74
SL-298AL	117973839	146248016				1	N.W.	1	33	21	W.3M.	OWNER	T.E.G. HOLDINGS LTD.	12.0	620.4	0.75
SL-299AL	117973828	146248061				0	S.W.	1	33	21	W.3M.	OWNER	T.E.G. HOLDINGS LTD.	12.0	277.9	0.34
VILLAGE OF DODSLAND, SK																
SL-300AL	117967854	146248050				0	S.E.	1	33	21	W.3M.	OWNER	T.E.G. HOLDINGS LTD.	12.0	293.1	0.35

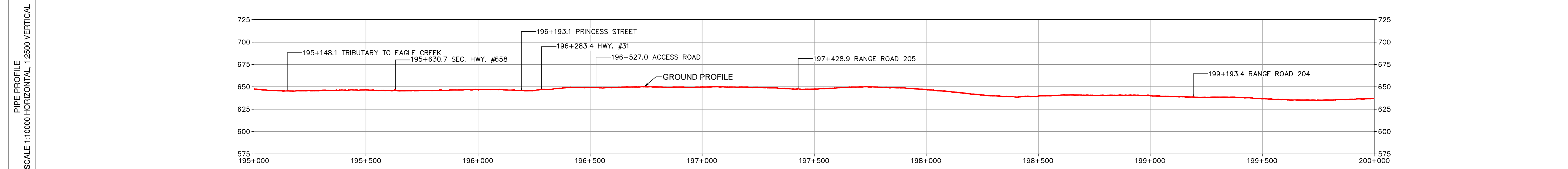
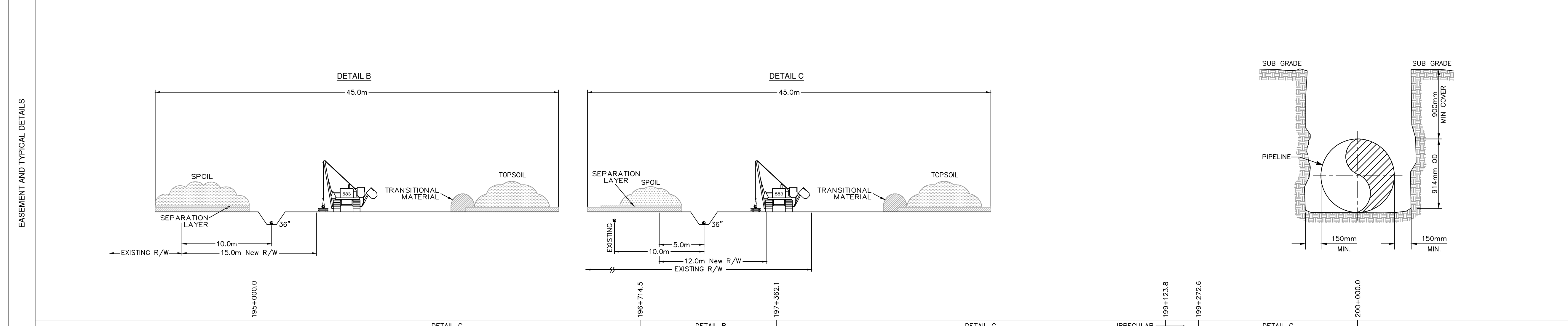


LEGEND

- ENBRIDGE KILOMETRE POST (KME)
- ENBRIDGE L3R KILOMETRE POST (KP)
- ENBRIDGE L3R STATIONING (STA.)
- ENBRIDGE L3R TRACT / PARCEL NUMBER
- PROPOSED ENBRIDGE EASEMENT

0 200 400 600
SCALE IN METERS

- NOTES:**
1. ALL MEASUREMENTS ARE IN METERS UNLESS NOTED OTHERWISE.
 2. ALL EASEMENT LENGTHS ARE ALONG DITCHLINE OF PROPOSED ENBRIDGE EASEMENT.
 3. AREAS AND DISTANCES BASED ON EXISTING ENBRIDGE ROUTE SHEET DIGITAL MAPPING DATA FILES.
 4. AREAS ARE COMPUTER GENERATED FROM THE PROPOSED EASEMENT PERIMETER.
 5. TO CONVERT FROM METRIC TO IMPERIAL UNITS USE:
0.3048 METRE = 1 FOOT
1.609344 KILOMETRE = 1 MILE
1.0 HECTARE = 2.471 ACRES
 6. FOR INFORMATION PURPOSES, EXISTING ENBRIDGE EASEMENTS MAY ALSO BE SHOWN.
 7. REDUCED SIZE DRAWINGS WILL NOT BE TO SCALE.



COPYRIGHT © THIS DRAWING IS THE PROPERTY OF ENBRIDGE AND SHALL NOT BE REPRODUCED EITHER IN WHOLE OR IN PART WITHOUT PRIOR WRITTEN CONSENT OF ENBRIDGE.

ENBRIDGE ENBRIDGE PIPELINES INC.
10201 JASPER AVENUE
EDMONTON ALBERTA CANADA

LINE 3 REPLACEMENT PROJECT (LINE 93)
NPS 36 PIPELINE
PLAN AND PROFILE
STA. 195+000.0 TO STA. 200+000.0

DRAWN *NW* CHECK *CM* APPROVE
DATE 25-OCT-16 SCALE 1:10000 APPROVE

D-PPBOR-SK2012 **2012**

BOOK OF REFERENCE
PROVINCE OF SASKATCHEWAN

DWG No.: D-PPBOR-SK2012

TRACT	PARCEL #	TITLE NUMBER	LOT	BLOCK	PLAN	LEGAL DESCRIPTION						PARTY TYPE	NAME	WIDTH OF PROPOSED EASEMENT (METRES)	LENGTH (METRES)	AREA (HA.)
						EXT.	LOC.	SEC.	TWP.	RGE.	MER.					
VILLAGE OF DODSLAND, SK																
SL-300AL	117967854	146248050				0	S.E.	1	33	21	W.3M.	OWNER	T.E.G. HOLDINGS LTD.	12.0	614.5	0.74
SL-303AL	147609287	116704290	C		101437242	53	S.W.	6	33	20	W.3M.	OWNER	CHRISTOPHER MOLISH WANDA MOLISH	12.0	537.7	0.65
SL-306AL	147609300	116704313	D		101437242	54	S.W.	6	33	20	W.3M.	OWNER	CHRISTOPHER MOLISH WANDA MOLISH	12.0	17.7	0.02
R.M OF WINSLOW No. 319, SK																
SL-307AL	203106158	148044304				2	N.W.	31	32	20	W.3M.	OWNER	CALVIN GORDON CAMPBELL CHARLOTTE ELIZABETH CAMPBELL	12.0	170.7	0.20
SL-308AL	149279956	118228877	E		64S03422	4	N.E.	31	32	20	W.3M.	OWNER	THE VILLAGE OF DODSLAND	12.0	6.7	0.01
SL-309AL	164462306	140778580				2	N.E.	31	32	20	W.3M.	OWNER	CONNIE HALL	12.0 15.0	260.2 636.7	0.28 0.95
SL-310AL	161842158	134008815			101903341	1	N.W.	32	32	20	W.3M.	OWNER	G & T FARMS LTD.	12.0	870.7	1.05
SL-311AL	117587010	143205948				0	N.E.	32	32	20	W.3M.	OWNER	JUDITH THIESSEN JACOB EDWIN THIESSEN RODNEY DAVID THIESSEN	12.0	139.0	0.16
SL-312AL	117561573	118229025				0	S.E.	32	32	20	W.3M.	OWNER	CRAIG RONALD GAWRYLUIK	12.0	732.4	0.88
SL-313AL	117561607	118229058				0	S.W.	33	32	20	W.3M.	OWNER	JACOB EDWIN THIESSEN JUDITH THIESSEN	12.0	796.4	0.95

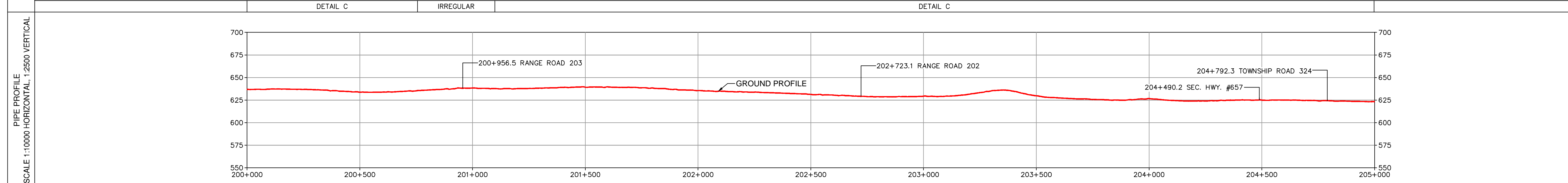
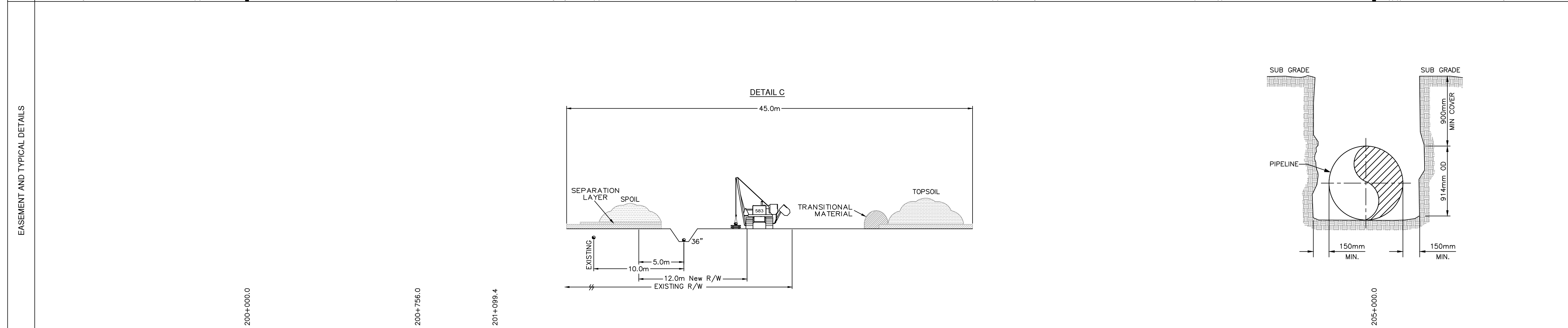


LEGEND

- ENBRIDGE KILOMETRE POST (KME)
- ENBRIDGE L3R KILOMETRE POST (KP)
- ENBRIDGE L3R STATIONING (STA.)
- ENBRIDGE L3R TRACT / PARCEL NUMBER
- PROPOSED ENBRIDGE EASEMENT

0 200 400 600
SCALE IN METERS

- NOTES:**
1. ALL MEASUREMENTS ARE IN METERS UNLESS NOTED OTHERWISE.
 2. ALL EASEMENT LENGTHS ARE ALONG DITCHLINE OF PROPOSED ENBRIDGE EASEMENT.
 3. AREAS AND DISTANCES BASED ON EXISTING ENBRIDGE ROUTE SHEET DIGITAL MAPPING DATA FILES.
 4. AREAS ARE COMPUTER GENERATED FROM THE PROPOSED EASEMENT PERIMETER.
 5. TO CONVERT FROM METRIC TO IMPERIAL UNITS USE:
0.3048 METRE = 1 FOOT
1.609344 KILOMETRE = 1 MILE
1.0 HECTARE = 2.471 ACRES
 6. FOR INFORMATION PURPOSES, EXISTING ENBRIDGE EASEMENTS MAY ALSO BE SHOWN.
 7. REDUCED SIZE DRAWINGS WILL NOT BE TO SCALE.



COPYRIGHT © THIS DRAWING IS THE PROPERTY OF ENBRIDGE AND SHALL NOT BE REPRODUCED EITHER IN WHOLE OR IN PART WITHOUT PRIOR WRITTEN CONSENT OF ENBRIDGE.

ENBRIDGE PIPELINES INC.
10201 JASPER AVENUE
EDMONTON ALBERTA CANADA

LINE 3 REPLACEMENT PROJECT (LINE 93)
NPS 36 PIPELINE
PLAN AND PROFILE
STA. 200+000.0 TO STA. 205+000.0

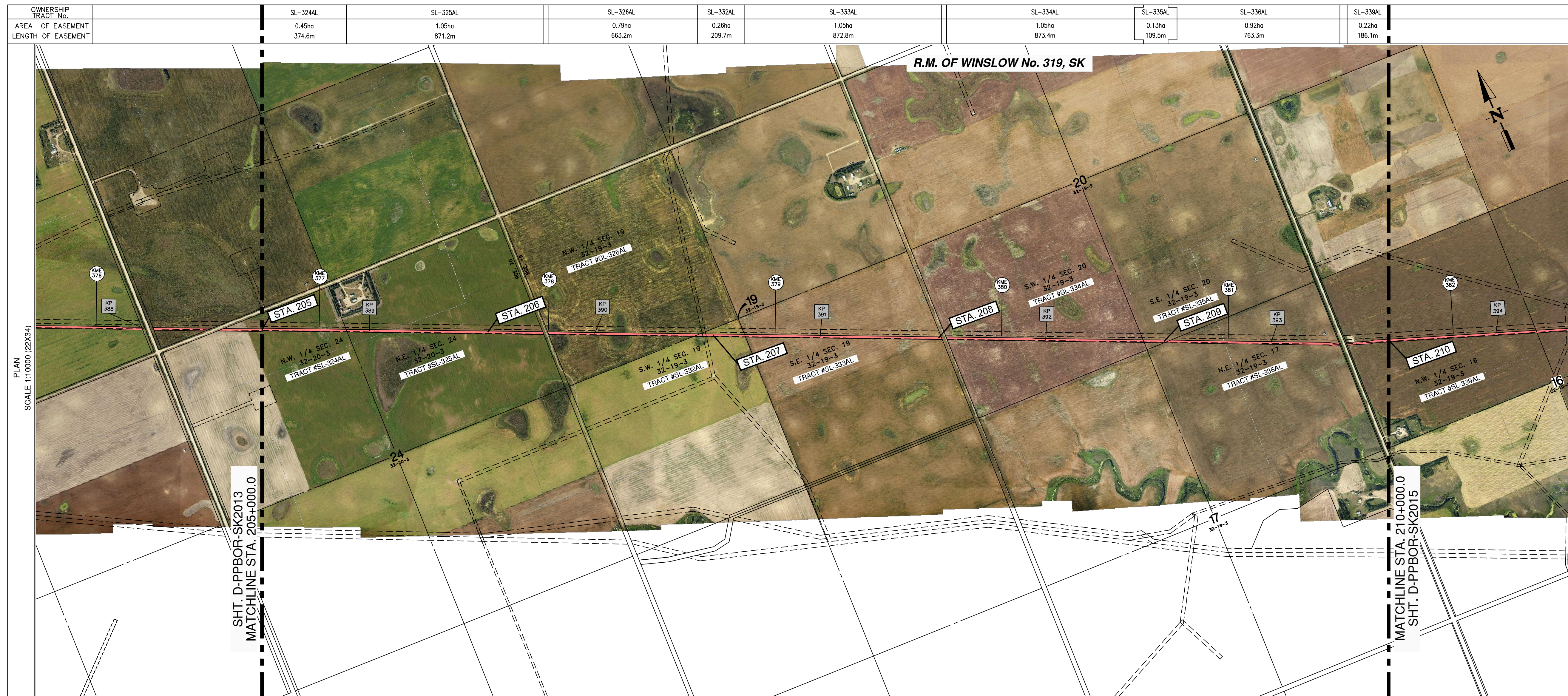
DRAWN	FRB/CHECK	CM/APPROVE
DATE	25-OCT-16	SCALE 1:10000

D-PPBOR-SK2013 **2013**

BOOK OF REFERENCE
PROVINCE OF SASKATCHEWAN

DWG No.: D-PPBOR-SK2013

TRACT	PARCEL #	TITLE NUMBER	LOT	BLOCK	PLAN	LEGAL DESCRIPTION					PARTY TYPE	NAME	WIDTH OF PROPOSED EASEMENT (METRES)	LENGTH (METRES)	AREA (HA.)	
						EXT.	LOC.	SEC.	TWP.	RGE.						MER.
R.M OF WINSLOW No. 319, SK																
SL-313AL	117561607	118229058				0	S.W.	33	32	20	W.3M.	OWNER	JACOB EDWIN THIESSEN JUDITH THIESSEN	12.0	75.3	0.09
SL-314AL	117561595	108258071				0	S.E.	33	32	20	W.3M.	OWNER	BARRY WEENK LESLIE WEENK	12.0	483.6	0.58
SL-315AL	117561461	107969383				0	N.E.	28	32	20	W.3M.	OWNER	KEVIN BENARDIS OLSON PATRICIA GAIL OLSON	12.0	389.0	0.47
SL-316AL	117561416	128534733				0	N.W.	27	32	20	W.3M.	OWNER	LINDA ZOE VARCOE	12.0	870.7	1.04
SL-317AL	117561427	128433731				0	N.E.	27	32	20	W.3M.	OWNER	NANCY VIRGINIA DOBSON	12.0	830.0	0.99
SL-318AL	117561393	135892570				0	S.E.	27	32	20	W.3M.	OWNER	WHEATMOR FARMS LTD.	12.0	40.3	0.05
SL-319AL	117561371	118228541				0	S.W.	26	32	20	W.3M.	OWNER	JOHN LOYDE MCMILLAN	12.0	873.0	1.05
SL-320AL	117589045	118228552				0	S.E.	26	32	20	W.3M.	OWNER	AARON REGINALD KIRK	12.0	860.2	1.03
SL-323AL	117589023	138621731				0	S.W.	25	32	20	W.3M.	OWNER	WM OLSON FARMS LTD	12.0	248.3	0.30
SL-324AL	117586648	143734024				0	N.W.	24	32	20	W.3M.	OWNER	DOUGLAS JAMES MCINTOSH MARVAL GERTRUDE MCINTOSH	12.0	182.7	0.22

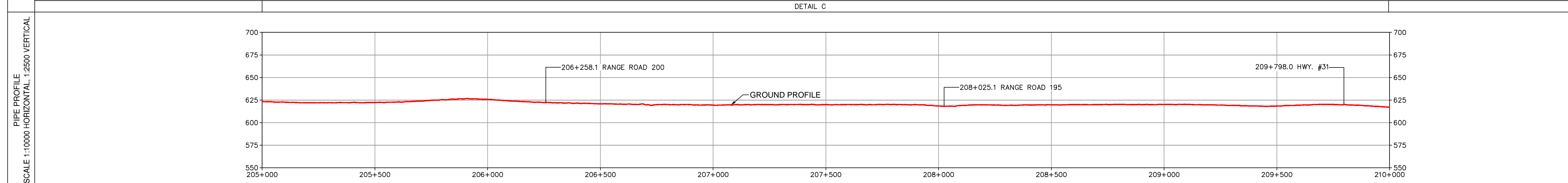
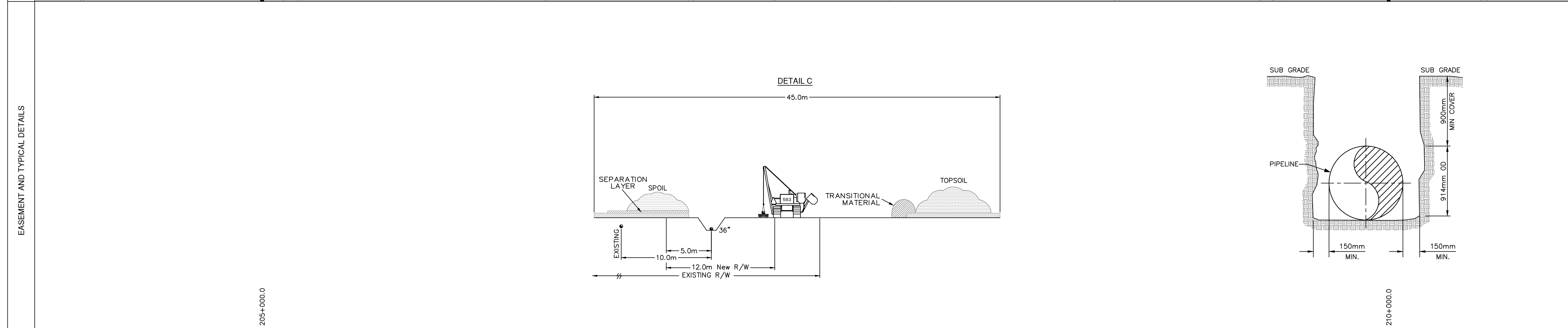


LEGEND

- ENBRIDGE KILOMETRE POST (KME)
- ENBRIDGE L3R KILOMETRE POST (KP)
- ENBRIDGE L3R STATIONING (STA.)
- ENBRIDGE L3R TRACT / PARCEL NUMBER
- PROPOSED ENBRIDGE EASEMENT

0 200 400 600
SCALE IN METERS

- NOTES:**
1. ALL MEASUREMENTS ARE IN METERS UNLESS NOTED OTHERWISE.
 2. ALL EASEMENT LENGTHS ARE ALONG DITCHLINE OF PROPOSED ENBRIDGE EASEMENT.
 3. AREAS AND DISTANCES BASED ON EXISTING ENBRIDGE ROUTE SHEET DIGITAL MAPPING DATA FILES.
 4. AREAS ARE COMPUTER GENERATED FROM THE PROPOSED EASEMENT PERIMETER.
 5. TO CONVERT FROM METRIC TO IMPERIAL UNITS USE:
0.3048 METRE = 1 FOOT
1.609344 KILOMETRE = 1 MILE
1.0 HECTARE = 2.471 ACRES
 6. FOR INFORMATION PURPOSES, EXISTING ENBRIDGE EASEMENTS MAY ALSO BE SHOWN.
 7. REDUCED SIZE DRAWINGS WILL NOT BE TO SCALE.



COPYRIGHT © THIS DRAWING IS THE PROPERTY OF ENBRIDGE AND SHALL NOT BE REPRODUCED EITHER IN WHOLE OR IN PART WITHOUT PRIOR WRITTEN CONSENT OF ENBRIDGE.

ENBRIDGE PIPELINES INC.
10201 JASPER AVENUE
EDMONTON ALBERTA CANADA

LINE 3 REPLACEMENT PROJECT (LINE 93)
NPS 36 PIPELINE
PLAN AND PROFILE
STA. 205+000.0 TO STA. 210+000.0

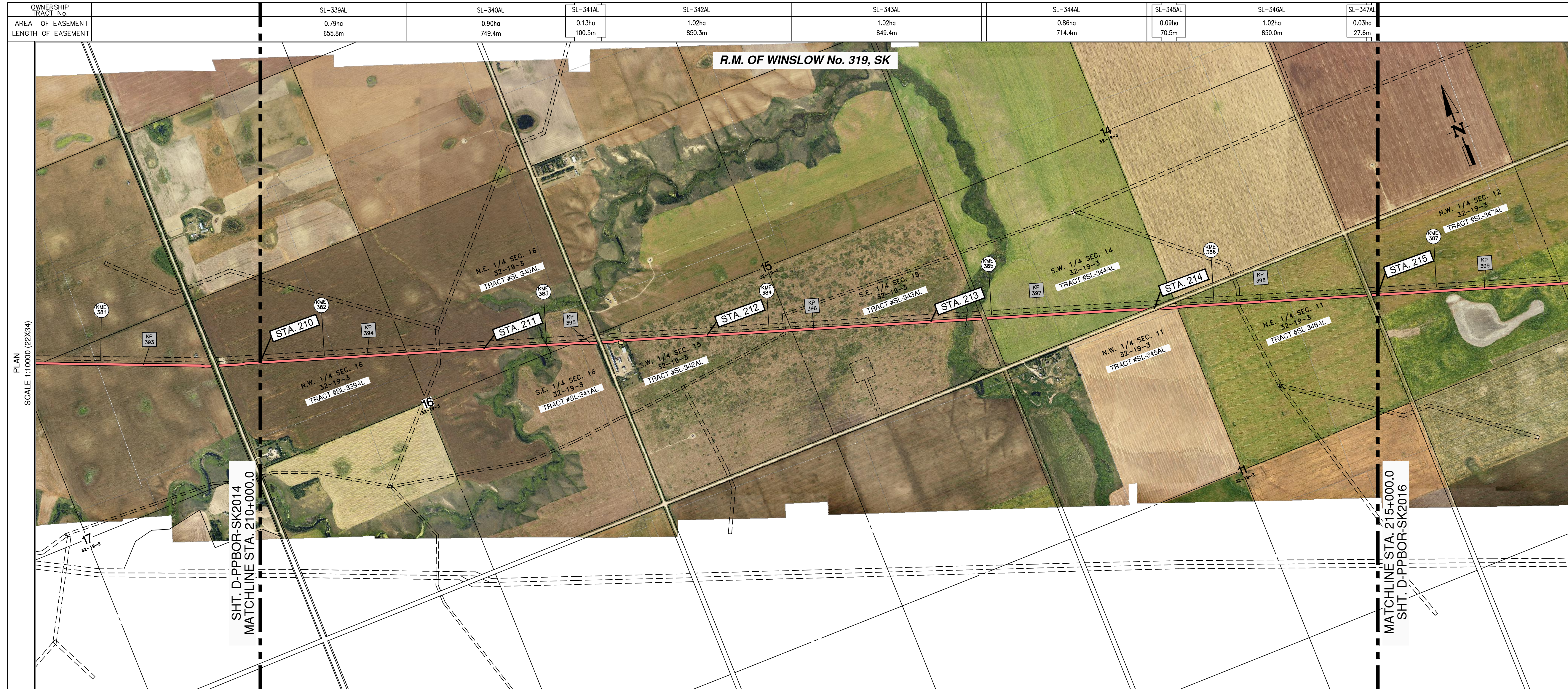
DRAWN	CHECK	APPROVE
DATE 25-OCT-16	SCALE 1:10000	APPROVE

D-PPBOR-SK2014
2014

BOOK OF REFERENCE
PROVINCE OF SASKATCHEWAN

DWG No.: D-PPBOR-SK2014

TRACT	PARCEL #	TITLE NUMBER	LOT	BLOCK	PLAN	LEGAL DESCRIPTION					PARTY TYPE	NAME	WIDTH OF PROPOSED EASEMENT (METRES)	LENGTH (METRES)	AREA (HA.)	
						EXT.	LOC.	SEC.	TWP.	RGE.						MER.
R.M OF WINSLOW No. 319, SK																
SL-324AL	117586648	143734024				0	N.W.	24	32	20	W.3M.	OWNER	DOUGLAS JAMES MCINTOSH MARVAL GERTRUDE MCINTOSH	12.0	374.6	0.45
SL-325AL	117561348	118228350				0	N.E.	24	32	20	W.3M.	OWNER	JAMIE GARNET MCINTOSH BARBARA ANN MCINTOSH	12.0	871.2	1.05
SL-326AL	117941441	140044463				0	N.W.	19	32	19	W.3M.	OWNER	DONALD MACLEOD	12.0	663.2	0.79
SL-326AL	117941441	146191990				0	N.W.	19	32	19	W.3M.	OWNER	ANDREW BLAIR MACLEOD	12.0	663.2	0.79
SL-326AL	117941441	140044430				0	N.W.	19	32	19	W.3M.	OWNER	BRUCE MACLEOD	12.0	663.2	0.79
SL-326AL	117941441	114277114				0	N.W.	19	32	19	W.3M.	OWNER	BRUCE HECTOR MACLEOD	12.0	663.2	0.79
SL-326AL	117941441	145476704				0	N.W.	19	32	19	W.3M.	OWNER	ANDREW BLAIR MACLEOD	12.0	663.2	0.79
SL-326AL	117941441	114277091				0	N.W.	19	32	19	W.3M.	OWNER	DONALD ALEXANDER MACLEOD	12.0	663.2	0.79
SL-332AL	117941430	147180023				0	S.W.	19	32	19	W.3M.	OWNER	BERYL CHRISTINA MCINTOSH DIANNE KAY HOETMER	12.0	209.7	0.26
SL-333AL	117941429	146608791				0	S.E.	19	32	19	W.3M.	OWNER	GILROY FARMS LTD.	12.0	872.8	1.05
SL-334AL	117941463	142299827				0	S.W.	20	32	19	W.3M.	OWNER	GILROY FARMS LTD.	12.0	873.4	1.05
SL-335AL	117941452	144811773				0	S.E.	20	32	19	W.3M.	OWNER	GILROY FARMS LTD.	12.0	109.5	0.13
SL-336AL	117922620	113565449				0	N.E.	17	32	19	W.3M.	OWNER	GORDON JACK GILROY	12.0	763.3	0.92
SL-339AL	117941160	127965730				0	N.W.	16	32	19	W.3M.	OWNER	JAMES RICKY MCLEAN	12.0	186.1	0.22



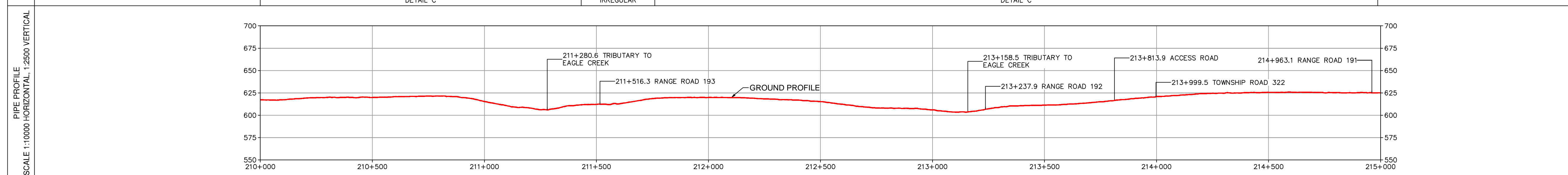
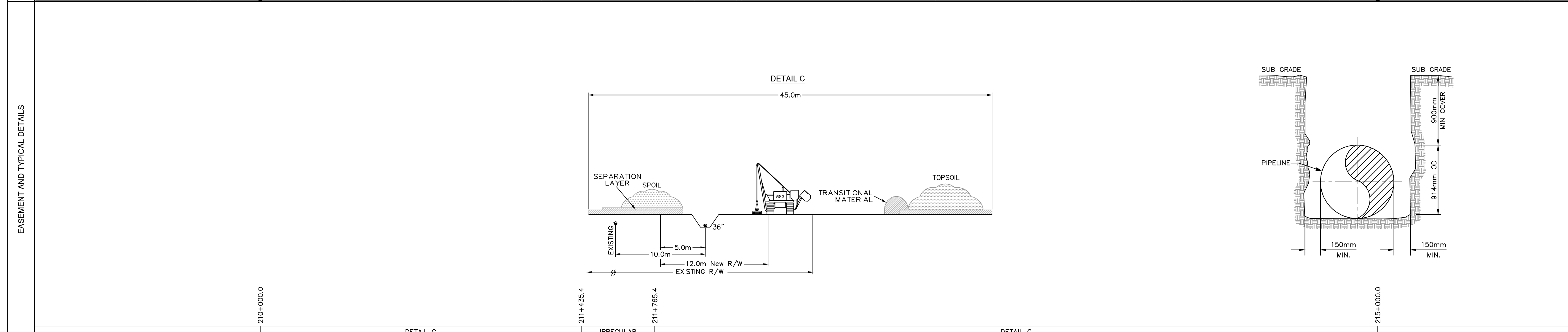
OWNERSHIP TRACT No.	SL-339AL	SL-340AL	SL-341AL	SL-342AL	SL-343AL	SL-344AL	SL-345AL	SL-346AL	SL-347AL
AREA OF EASEMENT	0.79ha	0.90ha	0.13ha	1.02ha	1.02ha	0.86ha	0.09ha	1.02ha	0.03ha
LENGTH OF EASEMENT	655.6m	749.4m	100.5m	850.3m	849.4m	714.4m	70.5m	850.0m	27.6m

LEGEND

- ENBRIDGE KILOMETRE POST (KME)
- KP 981
- ENBRIDGE L3R STATIONING (STA.)
- ENBRIDGE L3R TRACT / PARCEL NUMBER
- PROPOSED ENBRIDGE EASEMENT

0 200 400 600
SCALE IN METERS

- NOTES:**
- ALL MEASUREMENTS ARE IN METERS UNLESS NOTED OTHERWISE.
 - ALL EASEMENT LENGTHS ARE ALONG DITCHLINE OF PROPOSED ENBRIDGE EASEMENT.
 - AREAS AND DISTANCES BASED ON EXISTING ENBRIDGE ROUTE SHEET DIGITAL MAPPING DATA FILES.
 - AREAS ARE COMPUTER GENERATED FROM THE PROPOSED EASEMENT PERIMETER.
 - TO CONVERT FROM METRIC TO IMPERIAL UNITS USE:
0.3048 METRE = 1 FOOT
1.609344 KILOMETRE = 1 MILE
1.0 HECTARE = 2.471 ACRES
 - FOR INFORMATION PURPOSES, EXISTING ENBRIDGE EASEMENTS MAY ALSO BE SHOWN.
 - REDUCED SIZE DRAWINGS WILL NOT BE TO SCALE.



COPYRIGHT © THIS DRAWING IS THE PROPERTY OF ENBRIDGE AND SHALL NOT BE REPRODUCED EITHER IN WHOLE OR IN PART WITHOUT PRIOR WRITTEN CONSENT OF ENBRIDGE

ENBRIDGE ENBRIDGE PIPELINES INC.
10201 JASPER AVENUE
EDMONTON ALBERTA CANADA

LINE 3 REPLACEMENT PROJECT (LINE 93)
NPS 36 PIPELINE
PLAN AND PROFILE
STA. 210+000.0 TO STA. 215+000.0

DRAWN *nm*/CHECK *cm*/APPROVE
DATE 25-OCT-16/SCALE 1:10000/APPROVE

D-PPBOR-SK2015 **2015**

BOOK OF REFERENCE
 PROVINCE OF SASKATCHEWAN

DWG No.: D-PPBOR-SK2015

TRACT	PARCEL #	TITLE NUMBER	LOT	BLOCK	PLAN	LEGAL DESCRIPTION						PARTY TYPE	NAME	WIDTH OF PROPOSED EASEMENT (METRES)	LENGTH (METRES)	AREA (HA.)
						EXT.	LOC.	SEC.	TWP.	RGE.	MER.					
R.M OF WINSLOW No. 319, SK																
SL-339AL	117941160	127965730				0	N.W.	16	32	19	W.3M.	OWNER	JAMES RICKY MCLEAN	12.0	655.8	0.79
SL-340AL	117941171	127965718				0	N.E.	16	32	19	W.3M.	OWNER	JAMES RICKY MCLEAN	12.0	749.4	0.90
SL-341AL	117941148	127965763				0	S.E.	16	32	19	W.3M.	OWNER	JAMES RICKY MCLEAN	12.0	100.5	0.13
SL-342AL	117941126	144299975				0	S.W.	15	32	19	W.3M.	OWNER	MCL AG LTD	12.0	850.3	1.02
SL-343AL	117941115	127966124				1	S.E.	15	32	19	W.3M.	OWNER	JAMES RICKY MCLEAN	12.0	849.4	1.02
SL-344AL	117941081	113565629				0	S.W.	14	32	19	W.3M.	OWNER	HAGAN FARMS LTD.	12.0	714.4	0.86
SL-345AL	117940989	140322833				0	N.W.	11	32	19	W.3M.	OWNER	DANIEL GEORGE SHIPMAN JANINE MARCIA SHIPMAN	12.0	70.5	0.09
SL-346AL	117922507	138868925				0	N.E.	11	32	19	W.3M.	OWNER	TOWERING RIDGE FARMS LTD	12.0	850.0	1.02
SL-347AL	117941025	114277406				0	N.W.	12	32	19	W.3M.	OWNER	ASHFORD FARMS LTD.	12.0	27.6	0.03

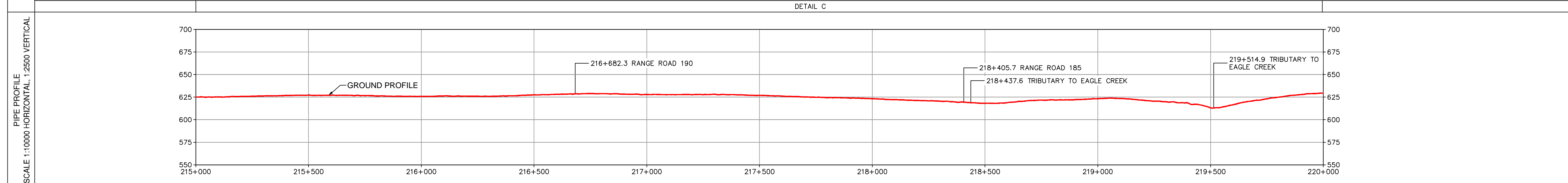
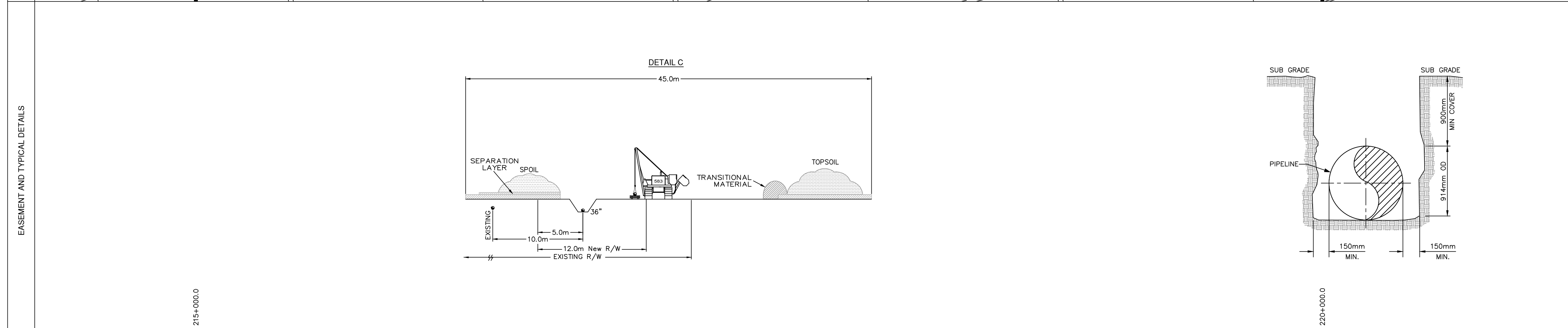


LEGEND

- ENBRIDGE KILOMETRE POST (KME)
- ENBRIDGE L3R KILOMETRE POST (KP)
- ENBRIDGE L3R STATIONING (STA.)
- ENBRIDGE L3R TRACT / PARCEL NUMBER
- PROPOSED ENBRIDGE EASEMENT

0 200 400 600
SCALE IN METERS

- NOTES:**
1. ALL MEASUREMENTS ARE IN METERS UNLESS NOTED OTHERWISE.
 2. ALL EASEMENT LENGTHS ARE ALONG DITCHLINE OF PROPOSED ENBRIDGE EASEMENT.
 3. AREAS AND DISTANCES BASED ON EXISTING ENBRIDGE ROUTE SHEET DIGITAL MAPPING DATA FILES.
 4. AREAS ARE COMPUTER GENERATED FROM THE PROPOSED EASEMENT PERIMETER.
 5. TO CONVERT FROM METRIC TO IMPERIAL UNITS USE:
0.3048 METRE = 1 FOOT
1.609344 KILOMETRE = 1 MILE
1.0 HECTARE = 2.471 ACRES
 6. FOR INFORMATION PURPOSES, EXISTING ENBRIDGE EASEMENTS MAY ALSO BE SHOWN.
 7. REDUCED SIZE DRAWINGS WILL NOT BE TO SCALE.



COPYRIGHT © THIS DRAWING IS THE PROPERTY OF ENBRIDGE AND SHALL NOT BE REPRODUCED EITHER IN WHOLE OR IN PART WITHOUT PRIOR WRITTEN CONSENT OF ENBRIDGE.

ENBRIDGE ENBRIDGE PIPELINES INC.
10201 JASPER AVENUE
EDMONTON ALBERTA CANADA

LINE 3 REPLACEMENT PROJECT (LINE 93)
NPS 36 PIPELINE
PLAN AND PROFILE
STA. 215+000.0 TO STA. 220+000.0

DRAWN CM CHECK DJS APPROVE
DATE 25-OCT-16 SCALE 1:10000 APPROVE

D-PPBOR-SK2016 **2016**

R.M. OF MOUNTAIN VIEW

BOOK OF REFERENCE
PROVINCE OF SASKATCHEWAN

DWG No.: D-PPBOR-SK2016

TRACT	PARCEL #	TITLE NUMBER	LOT	BLOCK	PLAN	LEGAL DESCRIPTION							PARTY TYPE	NAME	WIDTH OF PROPOSED EASEMENT (METRES)	LENGTH (METRES)	AREA (HA.)
						EXT.	LOC.	SEC.	TWP.	RGE.	MER.						
R.M OF WINSLOW No. 319, SK																	
SL-347AL	117941025	114277406				0	N.W.	12	32	19	W.3M.	OWNER	ASHFORD FARMS LTD.	12.0	821.1	0.99	
SL-348AL	117922518	114277440				0	N.E.	12	32	19	W.3M.	OWNER	ASHFORD FARMS LTD.	12.0	777.6	0.93	
SL-349AL	117941003	114277428				0	S.E.	12	32	19	W.3M.	OWNER	ASHFORD FARMS LTD.	12.0	71.8	0.09	
R.M OF MOUNTAIN VIEW No. 318, SK																	
SL-350AL	117947571	115469130				0	S.W.	7	32	18	W.3M.	OWNER	AMBER RIDGE FARMS LTD.	12.0	850.0	1.02	
SL-351AL	117947560	115469129				0	S.E.	7	32	18	W.3M.	OWNER	AMBER RIDGE FARMS LTD.	12.0	852.9	1.02	
SL-352AL	117947616	114329426				0	S.W.	8	32	18	W.3M.	OWNER	WILLIAM SCOTT BRADLEY	12.0	671.8	0.80	
SL-353AL	117947504	109988320				0	N.W.	5	32	18	W.3M.	OWNER	AMBER RIDGE FARMS LTD.	12.0	178.3	0.22	
SL-354AL	117947515	115217445				0	N.E.	5	32	18	W.3M.	OWNER	WILLIAM SCOTT BRADLEY	12.0	732.8	0.88	
SL-354AL	117947515	115217434				0	N.E.	5	32	18	W.3M.	OWNER	VERNON TRENT BRADLEY	12.0	732.8	0.88	

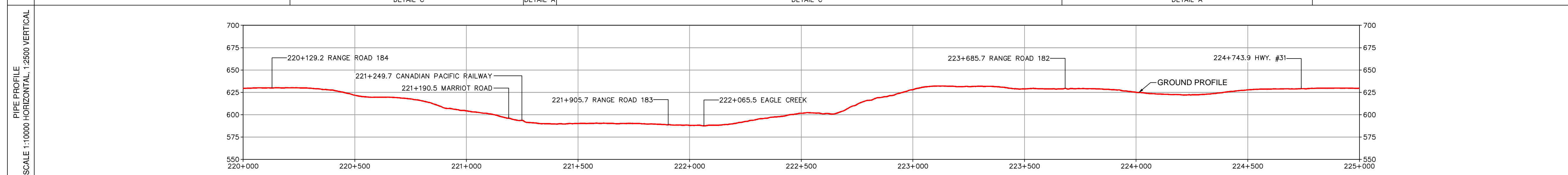
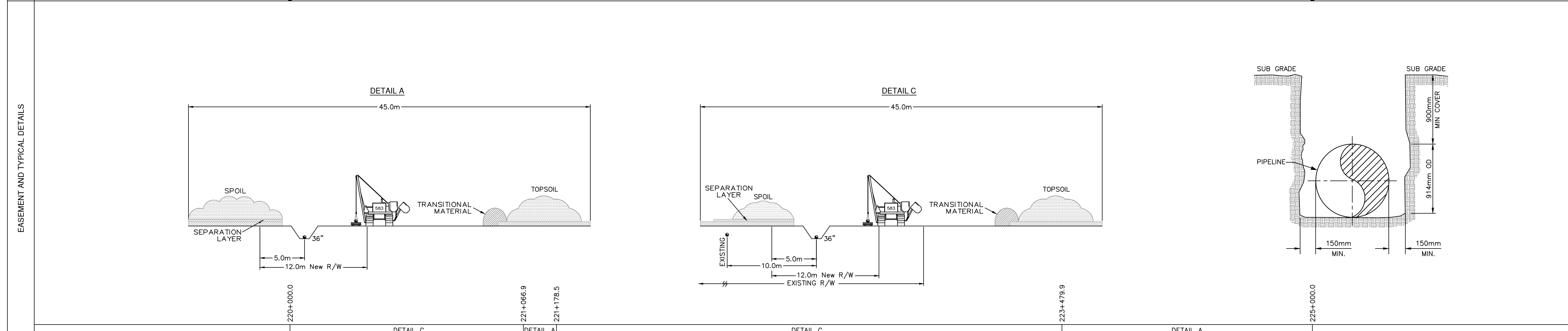


LEGEND

- ENBRIDGE KILOMETRE POST (KME)
- ENBRIDGE L3R KILOMETRE POST (KP)
- ENBRIDGE L3R STATIONING (STA.)
- ENBRIDGE L3R TRACT / PARCEL NUMBER
- PROPOSED ENBRIDGE EASEMENT

0 200 400 600
SCALE IN METERS

- NOTES:**
1. ALL MEASUREMENTS ARE IN METERS UNLESS NOTED OTHERWISE.
 2. ALL EASEMENT LENGTHS ARE ALONG DITCHLINE OF PROPOSED ENBRIDGE EASEMENT.
 3. AREAS AND DISTANCES BASED ON EXISTING ENBRIDGE ROUTE SHEET DIGITAL MAPPING DATA FILES.
 4. AREAS ARE COMPUTER GENERATED FROM THE PROPOSED EASEMENT PERIMETER.
 5. TO CONVERT FROM METRIC TO IMPERIAL UNITS USE:
0.3048 METRE = 1 FOOT
1.609344 KILOMETRE = 1 MILE
1.0 HECTARE = 2.471 ACRES
 6. FOR INFORMATION PURPOSES, EXISTING ENBRIDGE EASEMENTS MAY ALSO BE SHOWN.
 7. REDUCED SIZE DRAWINGS WILL NOT BE TO SCALE.



COPYRIGHT © THIS DRAWING IS THE PROPERTY OF ENBRIDGE AND SHALL NOT BE REPRODUCED EITHER IN WHOLE OR IN PART WITHOUT PRIOR WRITTEN CONSENT OF ENBRIDGE.

ENBRIDGE ENBRIDGE PIPELINES INC.
10201 JASPER AVENUE
EDMONTON ALBERTA CANADA

LINE 3 REPLACEMENT PROJECT (LINE 93)
NPS 36 PIPELINE
PLAN AND PROFILE
STA. 220+000.0 TO STA. 225+000.0

DRAWN FRB/CHECK CM/ APPROVE
DATE 25-OCT-16/SCALE 1:10000/ APPROVE

D-PPBOR-SK2017 2017

BOOK OF REFERENCE
PROVINCE OF SASKATCHEWAN

DWG No.: D-PPBOR-SK2017

TRACT	PARCEL #	TITLE NUMBER	LOT	BLOCK	PLAN	LEGAL DESCRIPTION					PARTY TYPE	NAME	WIDTH OF PROPOSED EASEMENT (METRES)	LENGTH (METRES)	AREA (HA.)	
						EXT.	LOC.	SEC.	TWP.	RGE.						MER.
R.M OF MOUNTAIN VIEW No. 318, SK																
SL-354AL	117947515	115217445				0	N.E.	5	32	18	W.3M.	OWNER	WILLIAM SCOTT BRADLEY	12.0	119.0	0.14
SL-354AL	117947515	115217434				0	N.E.	5	32	18	W.3M.	OWNER	VERNON TRENT BRADLEY	12.0	119.0	0.14
SL-356AL	117947469	120484829				1	N.W.	4	32	18	W.3M.	OWNER	ASHFORD FARMS LTD.	12.0	849.8	1.02
SL-359AL	117947470	118448129				1	N.E.	4	32	18	W.3M.	OWNER	BRIAN JOHN COOKE	12.0	187.5	0.23
SL-360AL	117960004	118448130				2	N.E.	4	32	18	W.3M.	OWNER	BRIAN JOHN COOKE	12.0	29.2	0.04
SL-358AL	117925252	110544397			P799	1	N.E.	4	32	18	W.3M.	OWNER	CANADIAN PACIFIC RAILWAY COMPANY	12.0	41.3	0.05
SL-361AL	117960015	118448141				3	N.E.	4	32	18	W.3M.	OWNER	BRIAN JOHN COOKE	12.0	272.5	0.32
SL-362AL	131751176	109243458		B	101473679	103	S.E.	4	32	18	W.3M.	OWNER	DAVID TODD BRADLEY	12.0	351.5	0.42
SL-364AL	117947414	118448062				0	S.W.	3	32	18	W.3M.	OWNER	DAVID TODD BRADLEY	12.0	862.2	1.04
SL-365AL	117947403	146689880				0	S.E.	3	32	18	W.3M.	OWNER	GORDON DWIGHT HOUSTON BRENDA LEE HOUSTON ADA LOUISE WRIGHT	12.0 15.0	828.6 66.0	1.00 0.09
SL-366AL	117947379	118447982				0	S.W.	2	32	18	W.3M.	OWNER	JOHN LOYDE MCMILLAN BONNIE LOU MCMILLAN	12.0	807.8	0.97
SL-367AL	117947368	146689891				0	S.E.	2	32	18	W.3M.	OWNER	GORDON DWIGHT HOUSTON BRENDA LEE HOUSTON ADA LOUISE WRIGHT	12.0	225.5	0.27
SL-370AL	117952498	146689868				0	N.E.	35	31	18	W.3M.	OWNER	ADA LOUISE WRIGHT	12.0	240.7	0.29

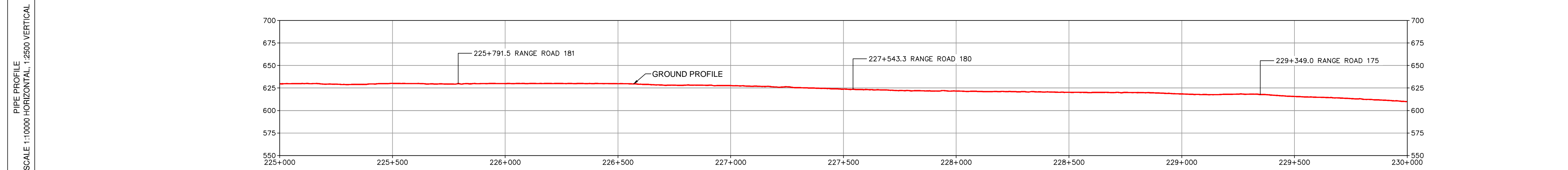
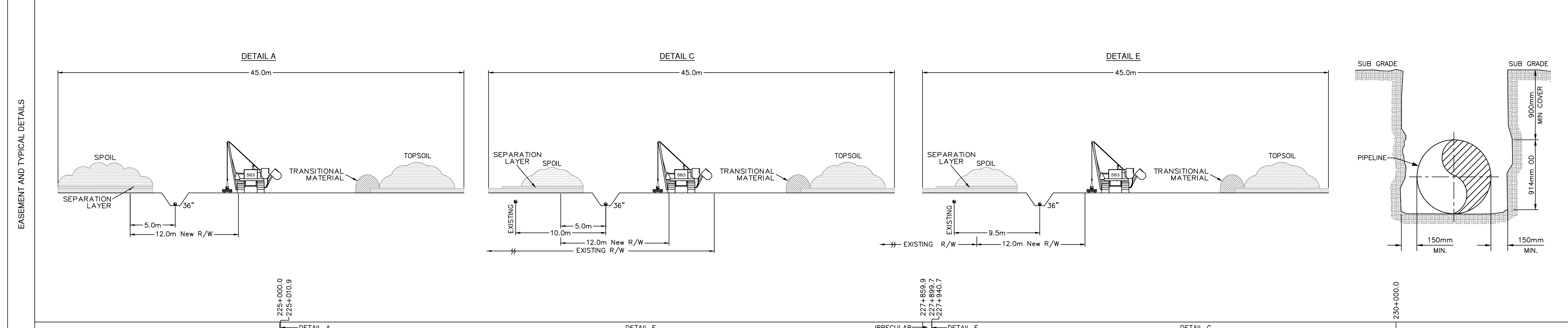


LEGEND

- ENBRIDGE KILOMETRE POST (KME)
- ENBRIDGE L3R KILOMETRE POST (KP)
- ENBRIDGE L3R STATIONING (STA.)
- SL1081 ENBRIDGE L3R TRACT / PARCEL NUMBER
- PROPOSED ENBRIDGE EASEMENT

SCALE IN METERS

- #### NOTES:
1. ALL MEASUREMENTS ARE IN METERS UNLESS NOTED OTHERWISE.
 2. ALL EASEMENT LENGTHS ARE ALONG DITCHLINE OF PROPOSED ENBRIDGE EASEMENT.
 3. AREAS AND DISTANCES BASED ON EXISTING ENBRIDGE ROUTE SHEET DIGITAL MAPPING DATA FILES.
 4. AREAS ARE COMPUTER GENERATED FROM THE PROPOSED EASEMENT PERIMETER.
 5. TO CONVERT FROM METRIC TO IMPERIAL UNITS USE:
 0.3048 METRE = 1 FOOT
 1.609344 KILOMETRE = 1 MILE
 1.0 HECTARE = 2.471 ACRES
 6. FOR INFORMATION PURPOSES, EXISTING ENBRIDGE EASEMENTS MAY ALSO BE SHOWN.
 7. REDUCED SIZE DRAWINGS WILL NOT BE TO SCALE.



COPYRIGHT © THIS DRAWING IS THE PROPERTY OF ENBRIDGE AND SHALL NOT BE REPRODUCED EITHER IN WHOLE OR IN PART WITHOUT PRIOR WRITTEN CONSENT OF ENBRIDGE

ENBRIDGE PIPELINES INC.
10201 JASPER AVENUE
EDMONTON ALBERTA CANADA

LINE 3 REPLACEMENT PROJECT (LINE 93)
 NPS 36 PIPELINE
 PLAN AND PROFILE
 STA. 225+000.0 TO STA. 230+000.0

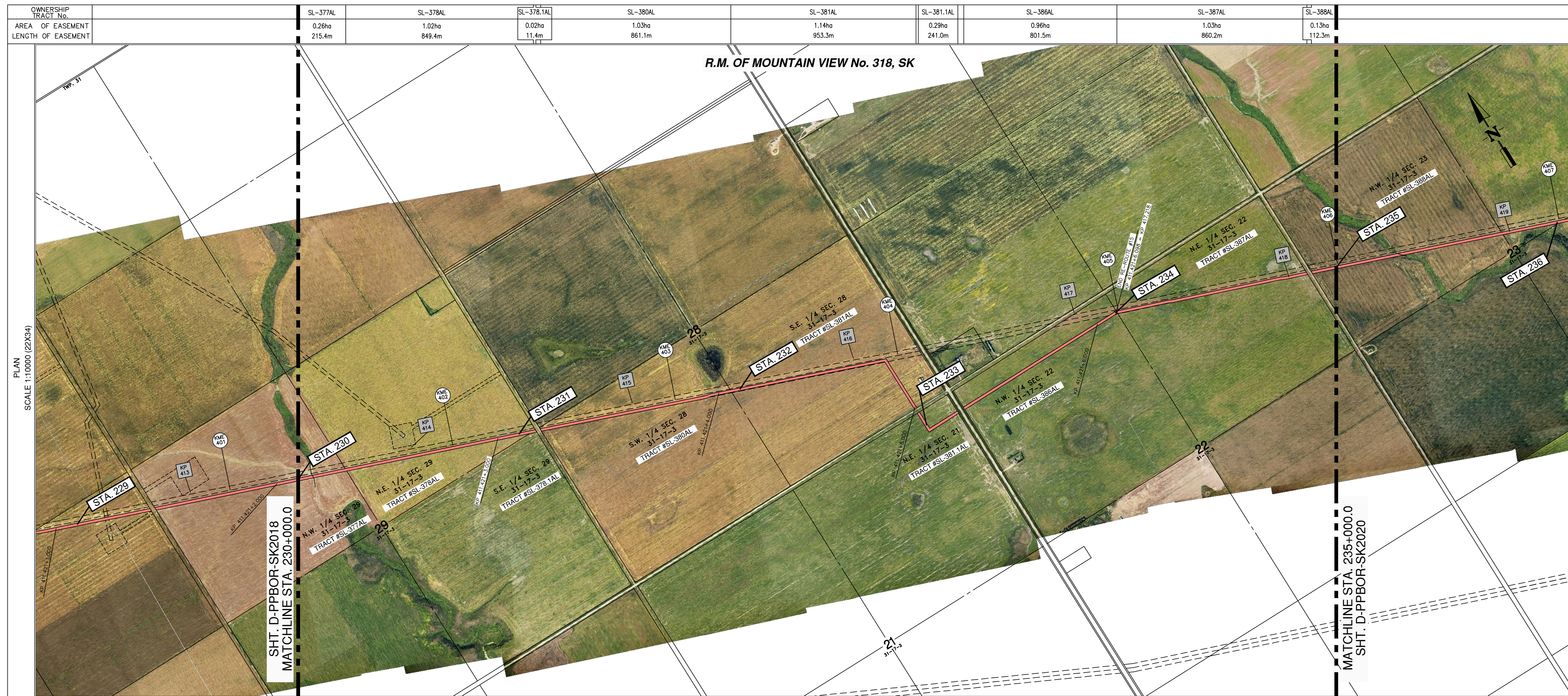
DRAWN	CM/CHECK	DJS/APPROVE
DATE 25-OCT-16	SCALE 1:10000	APPROVE

D-PPBOR-SK2018
2018

BOOK OF REFERENCE
PROVINCE OF SASKATCHEWAN

DWG No.: D-PPBOR-SK2018

TRACT	PARCEL #	TITLE NUMBER	LOT	BLOCK	PLAN	LEGAL DESCRIPTION							PARTY TYPE	NAME	WIDTH OF PROPOSED EASEMENT (METRES)	LENGTH (METRES)	AREA (HA.)
						EXT.	LOC.	SEC.	TWP.	RGE.	MER.						
R.M OF MOUNTAIN VIEW No. 318, SK																	
SL-370AL	117952498	146689868				0	N.E.	35	31	18	W.3M.	OWNER	ADA LOUISE WRIGHT	12.0	782.3	0.94	
SL-371AL	117952511	140535086				0	N.W.	36	31	18	W.3M.	OWNER	ARMIN JACOB KRAHN EDITH KATHARINE KRAHN	12.0	753.0	0.90	
SL-372AL	166260461	142973422				1	S.W.	36	31	18	W.3M.	OWNER	ARMIN JACOB KRAHN EDITH KATHARINE KRAHN	12.0	110.9	0.14	
SL-373AL	117921786	107970374				0	S.E.	36	31	18	W.3M.	OWNER	TREVOR JOHN SHERK	12.0	865.2	1.04	
SL-374AL	119316337	113930591				0	S.W.	31	31	17	W.3M.	OWNER	TREVOR JOHN SHERK	12.0	873.7	1.05	
														16.4	42.0	0.06	
SL-375AL	119316326	113930580				0	S.E.	31	31	17	W.3M.	OWNER	TREVOR JOHN SHERK	12.0	312.2	0.37	
SL-376AL	119316315	113930489				0	N.E.	30	31	17	W.3M.	OWNER	VERA SHIRLEY SHERK	12.0	548.9	0.66	
SL-377AL	119316269	139151123				0	N.W.	29	31	17	W.3M.	OWNER	LINDA MARLENE BATOR	12.0	646.7	0.78	

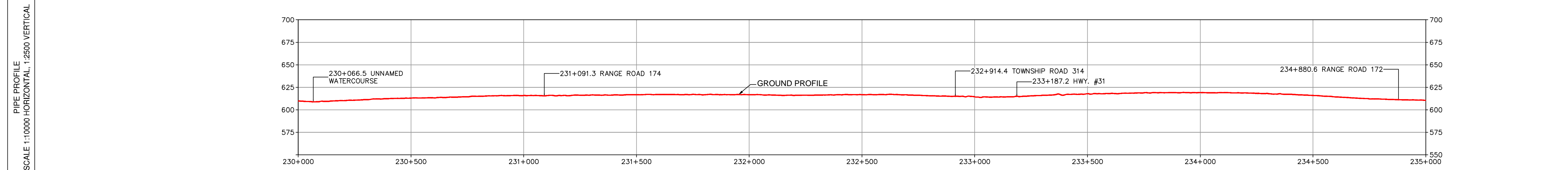
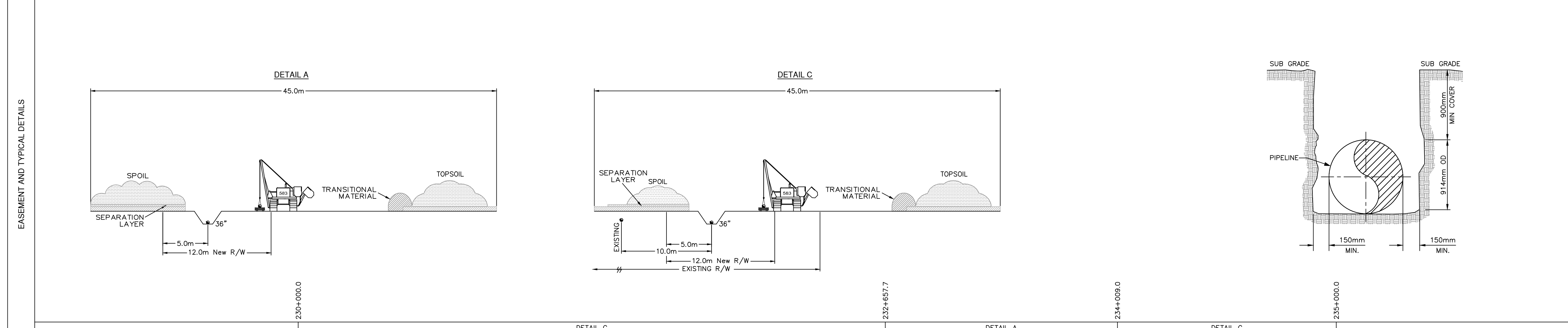


LEGEND

- 25 ENBRIDGE KILOMETRE POST (KME)
- KP 981 ENBRIDGE L3R KILOMETRE POST (KP)
- STA. 862 ENBRIDGE L3R STATIONING (STA.)
- SL1081 ENBRIDGE L3R TRACT / PARCEL NUMBER
- PROPOSED ENBRIDGE EASEMENT

0 200 400 600
SCALE IN METERS

- NOTES:**
1. ALL MEASUREMENTS ARE IN METERS UNLESS NOTED OTHERWISE.
 2. ALL EASEMENT LENGTHS ARE ALONG DITCHLINE OF PROPOSED ENBRIDGE EASEMENT.
 3. AREAS AND DISTANCES BASED ON EXISTING ENBRIDGE ROUTE SHEET DIGITAL MAPPING DATA FILES.
 4. AREAS ARE COMPUTER GENERATED FROM THE PROPOSED EASEMENT PERIMETER.
 5. TO CONVERT FROM METRIC TO IMPERIAL UNITS USE:
0.3048 METRE = 1 FOOT
1.609344 KILOMETRE = 1 MILE
1.0 HECTARE = 2.471 ACRES
 6. FOR INFORMATION PURPOSES, EXISTING ENBRIDGE EASEMENTS MAY ALSO BE SHOWN.
 7. REDUCED SIZE DRAWINGS WILL NOT BE TO SCALE.



COPYRIGHT © THIS DRAWING IS THE PROPERTY OF ENBRIDGE AND SHALL NOT BE REPRODUCED EITHER IN WHOLE OR IN PART WITHOUT PRIOR WRITTEN CONSENT OF ENBRIDGE

ENBRIDGE ENBRIDGE PIPELINES INC.
10201 JASPER AVENUE
EDMONTON ALBERTA CANADA

LINE 3 REPLACEMENT PROJECT (LINE 93)
NPS 36 PIPELINE
PLAN AND PROFILE
STA. 230+000.0 TO STA. 235+000.0

DRAWN *nm* / CHECK *cm* / APPROVE
DATE 25-OCT-16 / SCALE 1:10000 / APPROVE

D-PPBOR-SK2019 **2019**

BOOK OF REFERENCE
PROVINCE OF SASKATCHEWAN

DWG No.: D-PPBOR-SK2019

TRACT	PARCEL #	TITLE NUMBER	LOT	BLOCK	PLAN	LEGAL DESCRIPTION					PARTY TYPE	NAME	WIDTH OF PROPOSED EASEMENT (METRES)	LENGTH (METRES)	AREA (HA.)	
						EXT.	LOC.	SEC.	TWP.	RGE.						MER.
R.M OF MOUNTAIN VIEW No. 318, SK																
SL-377AL	119316269	139151123				0	N.W.	29	31	17	W.3M.	OWNER	LINDA MARLENE BATOR	12.0	215.4	0.26
SL-378AL	131646843	109026682				195	N.E.	29	31	17	W.3M.	OWNER	KELLY LEE CUTLER SHELLEY JEAN CUTLER	12.0	849.4	1.02
SL-378.1AL	119316247	144802043				0	S.E.	29	31	17	W.3M.	OWNER	ROB-LIN FARMS LTD.	12.0	11.4	0.02
SL-380AL	119316214	146317934				0	S.W.	28	31	17	W.3M.	OWNER	MELVIN WIENS WILMA WIENS	12.0	861.1	1.03
SL-381AL	119316203	134080400				0	S.E.	28	31	17	W.3M.	OWNER	KATHERINE MARY WIENS JAMES JOHN WIENS	12.0	953.3	1.14
SL-381.1AL	119318777	113929948				0	N.E.	21	31	17	W.3M.	OWNER	BRENDA ELIZABETH MOORE ALVIN EUGENE MOORE	12.0	241.0	0.29
SL-386AL	119318799	107968203				0	N.W.	22	31	17	W.3M.	OWNER	LORNE RAY KLASSEN EDITH SARAH KLASSEN	12.0	801.5	0.96
SL-387AL	119318801	107968180				0	N.E.	22	31	17	W.3M.	OWNER	LORNE RAY KLASSEN EDITH SARAH KLASSEN	12.0	860.2	1.03
SL-388AL	119318823	113930029				0	N.W.	23	31	17	W.3M.	OWNER	ALVIN EUGENE MOORE BRENDA ELIZABETH MOORE	12.0	112.3	0.13

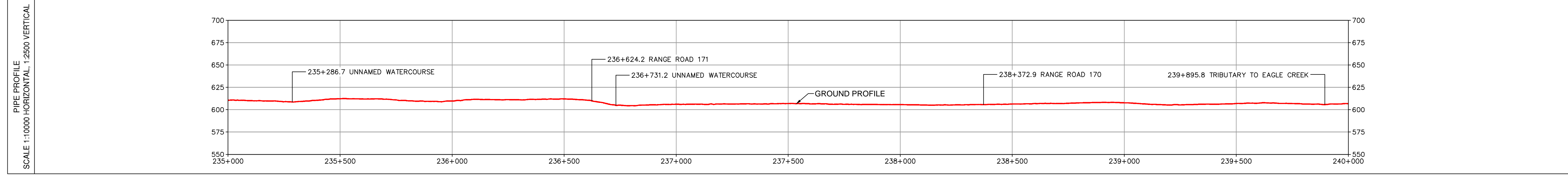
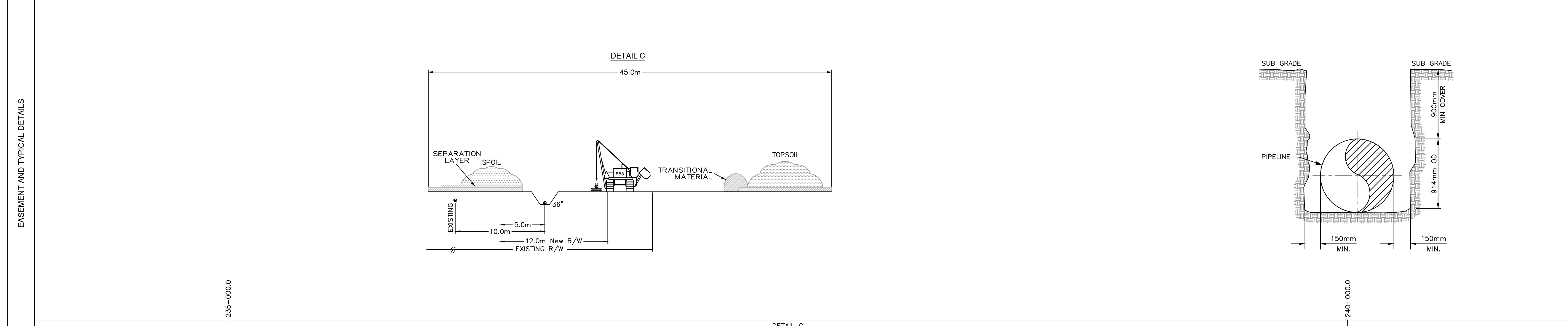


LEGEND

- ENBRIDGE KILOMETRE POST (KME)
- ENBRIDGE L3R KILOMETRE POST (KP)
- ENBRIDGE L3R STATIONING (STA.)
- SL1081 ENBRIDGE L3R TRACT / PARCEL NUMBER
- PROPOSED ENBRIDGE EASEMENT

0 200 400 600
SCALE IN METERS

- NOTES:**
1. ALL MEASUREMENTS ARE IN METERS UNLESS NOTED OTHERWISE.
 2. ALL EASEMENT LENGTHS ARE ALONG DITCHLINE OF PROPOSED ENBRIDGE EASEMENT.
 3. AREAS AND DISTANCES BASED ON EXISTING ENBRIDGE ROUTE SHEET DIGITAL MAPPING DATA FILES.
 4. AREAS ARE COMPUTER GENERATED FROM THE PROPOSED EASEMENT PERIMETER.
 5. TO CONVERT FROM METRIC TO IMPERIAL UNITS USE:
0.3048 METRE = 1 FOOT
1.609344 KILOMETRE = 1 MILE
1.0 HECTARE = 2.471 ACRES
 6. FOR INFORMATION PURPOSES, EXISTING ENBRIDGE EASEMENTS MAY ALSO BE SHOWN.
 7. REDUCED SIZE DRAWINGS WILL NOT BE TO SCALE.



COPYRIGHT © THIS DRAWING IS THE PROPERTY OF ENBRIDGE AND SHALL NOT BE REPRODUCED EITHER IN WHOLE OR IN PART WITHOUT PRIOR WRITTEN CONSENT OF ENBRIDGE.

ENBRIDGE PIPELINES INC.
10201 JASPER AVENUE
EDMONTON ALBERTA CANADA

LINE 3 REPLACEMENT PROJECT (LINE 93)
NPS 36 PIPELINE
PLAN AND PROFILE
STA. 235+000.0 TO STA. 240+000.0

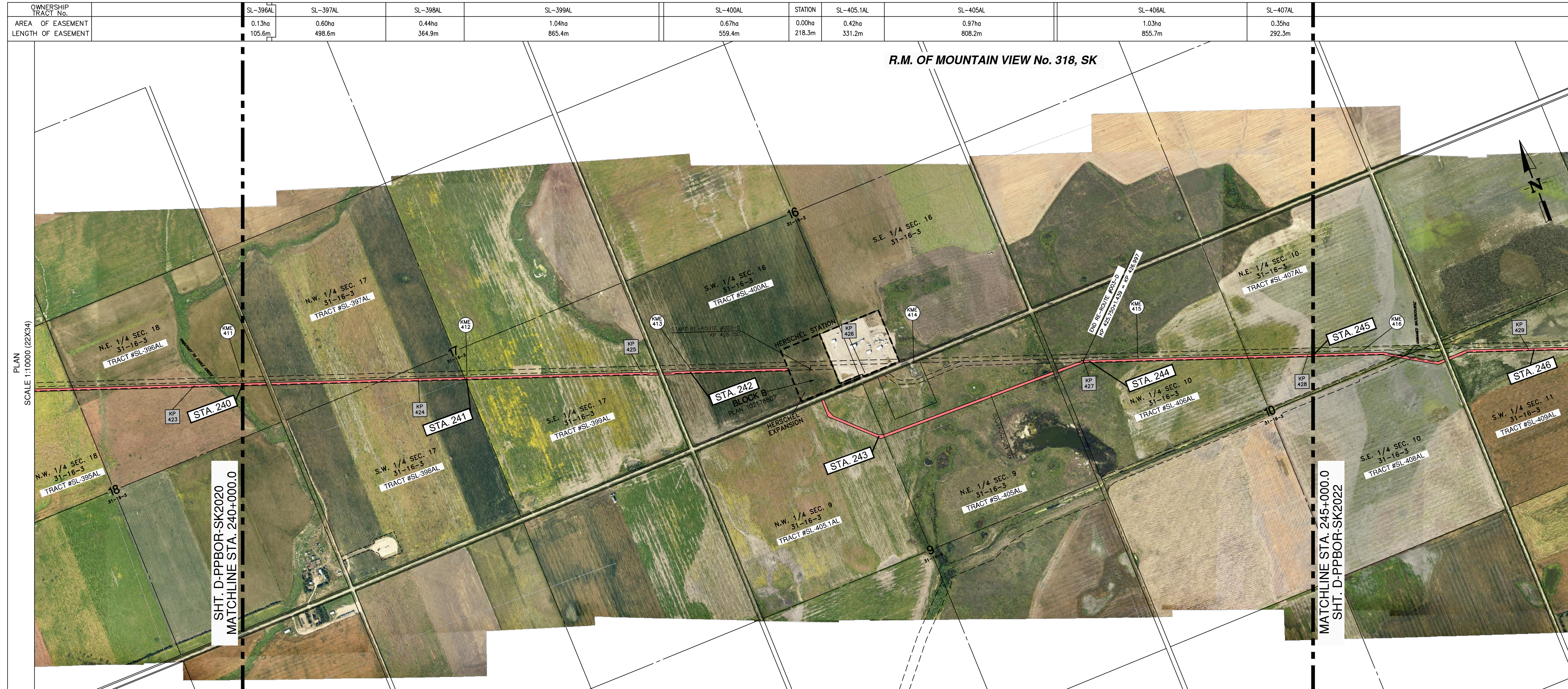
DRAWN *CM* CHECK *DJS* APPROVE
DATE 25-OCT-16 SCALE 1:10000 APPROVE

D-PPBOR-SK2020 **2020**

BOOK OF REFERENCE
PROVINCE OF SASKATCHEWAN

DWG No.: D-PPBOR-SK2020

TRACT	PARCEL #	TITLE NUMBER	LOT	BLOCK	PLAN	LEGAL DESCRIPTION				PARTY TYPE	NAME	WIDTH OF PROPOSED EASEMENT (METRES)	LENGTH (METRES)	AREA (HA.)		
						EXT.	LOC.	SEC.	TWP.						RGE.	MER.
R.M OF MOUNTAIN VIEW No. 318, SK																
SL-388AL	119318823	113930029				0	N.W.	23	31	17	W.3M.	OWNER	ALVIN EUGENE MOORE BRENDA ELIZABETH MOORE	12.0	750.3	0.90
SL-389AL	119318834	139062797				0	N.E.	23	31	17	W.3M.	OWNER	ROB-LIN FARMS LTD.	12.0	270.6	0.32
SL-389.1AL	119318812	127182146				0	S.E.	23	31	17	W.3M.	OWNER	ENBRIDGE PIPELINES INC.	12.0	592.3	0.71
SL-391AL	119318856	144434538				0	S.W.	24	31	17	W.3M.	OWNER	GREGORY REA MARTIN	12.0	862.2	1.04
SL-392AL	119318845	113930108				0	S.E.	24	31	17	W.3M.	OWNER	GREGORY REA MARTIN	12.0	824.8	0.99
SL-393AL	119310904	135214758				0	N.E.	13	31	17	W.3M.	OWNER	A E MOORE FARMS LTD.	12.0	37.7	0.05
SL-393AL	119310904	135214736				0	N.E.	13	31	17	W.3M.	OWNER	D & M MOORE FARMS LTD.	12.0	37.7	0.05
SL-395AL	119327575	134990635				0	N.W.	18	31	16	W.3M.	OWNER	C.H. STEARNS INC.	12.0	861.7	1.03
SL-396AL	119327586	116193629				0	N.E.	18	31	16	W.3M.	OWNER	JACK WALTER ALLARD	12.0	756.8	0.91

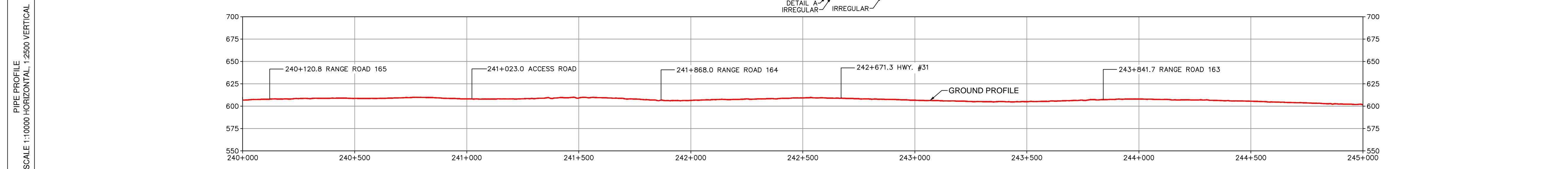
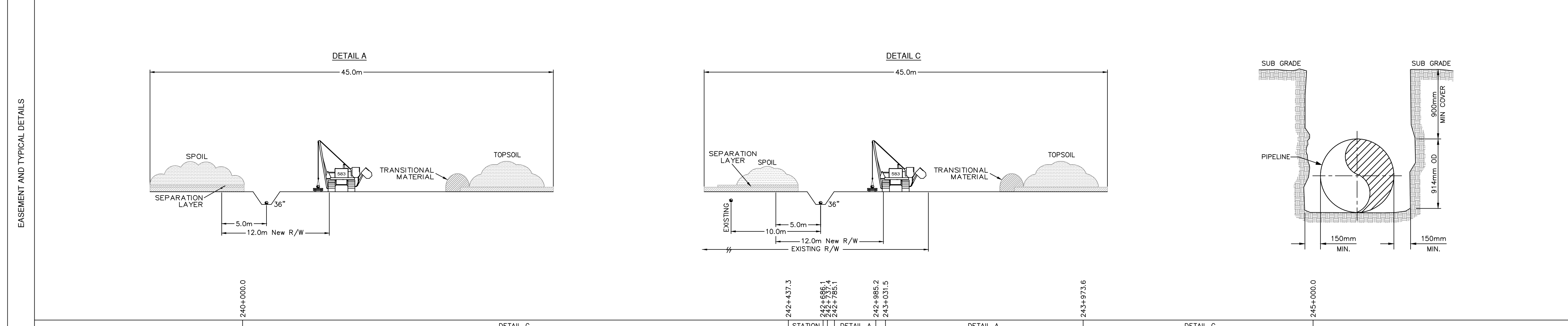


LEGEND

- ENBRIDGE KILOMETRE POST (KME)
- ENBRIDGE L3R KILOMETRE POST (KP)
- ENBRIDGE L3R STATIONING (STA.)
- SL1081 ENBRIDGE L3R TRACT / PARCEL NUMBER
- PROPOSED ENBRIDGE EASEMENT

0 200 400 600
SCALE IN METERS

- NOTES:**
1. ALL MEASUREMENTS ARE IN METERS UNLESS NOTED OTHERWISE.
 2. ALL EASEMENT LENGTHS ARE ALONG DITCHLINE OF PROPOSED ENBRIDGE EASEMENT.
 3. AREAS AND DISTANCES BASED ON EXISTING ENBRIDGE ROUTE SHEET DIGITAL MAPPING DATA FILES.
 4. AREAS ARE COMPUTER GENERATED FROM THE PROPOSED EASEMENT PERIMETER.
 5. TO CONVERT FROM METRIC TO IMPERIAL UNITS USE:
0.3048 METRE = 1 FOOT
1.609344 KILOMETRE = 1 MILE
1.0 HECTARE = 2.471 ACRES
 6. FOR INFORMATION PURPOSES, EXISTING ENBRIDGE EASEMENTS MAY ALSO BE SHOWN.
 7. REDUCED SIZE DRAWINGS WILL NOT BE TO SCALE.



COPYRIGHT © THIS DRAWING IS THE PROPERTY OF ENBRIDGE AND SHALL NOT BE REPRODUCED EITHER IN WHOLE OR IN PART WITHOUT PRIOR WRITTEN CONSENT OF ENBRIDGE

ENBRIDGE ENBRIDGE PIPELINES INC.
10201 JASPER AVENUE
EDMONTON ALBERTA CANADA

LINE 3 REPLACEMENT PROJECT (LINE 93)
NPS 36 PIPELINE
PLAN AND PROFILE
STA. 240+000.0 TO STA. 245+000.0

DRAWN CM/CHECK DJS/APPROVE
DATE 25-OCT-16/SCALE 1:10000/APPROVE

D-PPBOR-SK2021 **2021**

BOOK OF REFERENCE
PROVINCE OF SASKATCHEWAN

DWG No.: D-PPBOR-SK2021

TRACT	PARCEL #	TITLE NUMBER	LOT	BLOCK	PLAN	LEGAL DESCRIPTION					PARTY TYPE	NAME	WIDTH OF PROPOSED EASEMENT (METRES)	LENGTH (METRES)	AREA (HA.)	
						EXT.	LOC.	SEC.	TWP.	RGE.						MER.
R.M OF MOUNTAIN VIEW No. 318, SK																
SL-396AL	119327586	116193629				0	N.E.	18	31	16	W.3M.	OWNER	JACK WALTER ALLARD	12.0	105.6	0.13
SL-397AL	119327531	144895696				0	N.W.	17	31	16	W.3M.	OWNER	HUTTERIAN BRETHREN OF VALLEY CENTRE	12.0	498.6	0.60
SL-398AL	119327520	144895708				0	S.W.	17	31	16	W.3M.	OWNER	HUTTERIAN BRETHREN OF VALLEY CENTRE	12.0	364.9	0.44
SL-399AL	119327519	139785531				0	S.E.	17	31	16	W.3M.	OWNER	CAROL LYNN MILLS	12.0	865.4	1.04
SL-400AL	203103447	146434079				1	S.W.	16	31	16	W.3M.	OWNER	WARREN MELVIN STEWART HEATHERINGTON NOVALEE ELAINE HEATHERINGTON	12.0	559.4	0.67
SL-405.1AL	119330108	135863826				0	N.W.	9	31	16	W.3M.	OWNER	WARREN MELVIN STEWART HEATHERINGTON NOVALEE ELAINE HEATHERINGTON	12.0	331.2	0.42
SL-405AL	119330119	135863859				0	N.E.	9	31	16	W.3M.	OWNER	WARREN MELVIN STEWART HEATHERINGTON NOVALEE ELAINE HEATHERINGTON	12.0	808.2	0.97
SL-406AL	119330131	130685115				0	N.W.	10	31	16	W.3M.	OWNER	COLE ACRES LTD	12.0	855.7	1.03
SL-407AL	119328835	120424520				0	N.E.	10	31	16	W.3M.	OWNER	COLE ACRES LTD	12.0	292.3	0.35

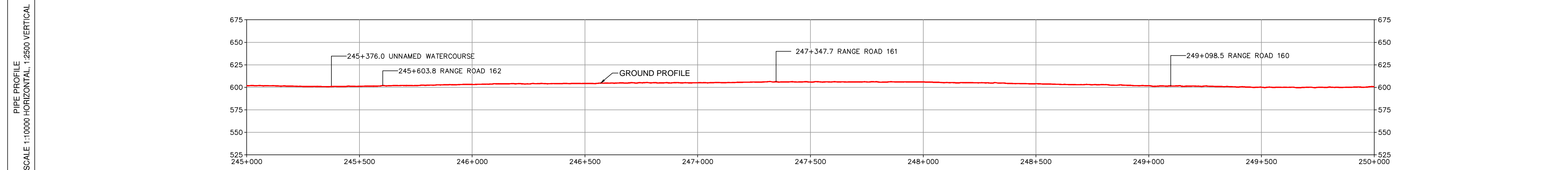
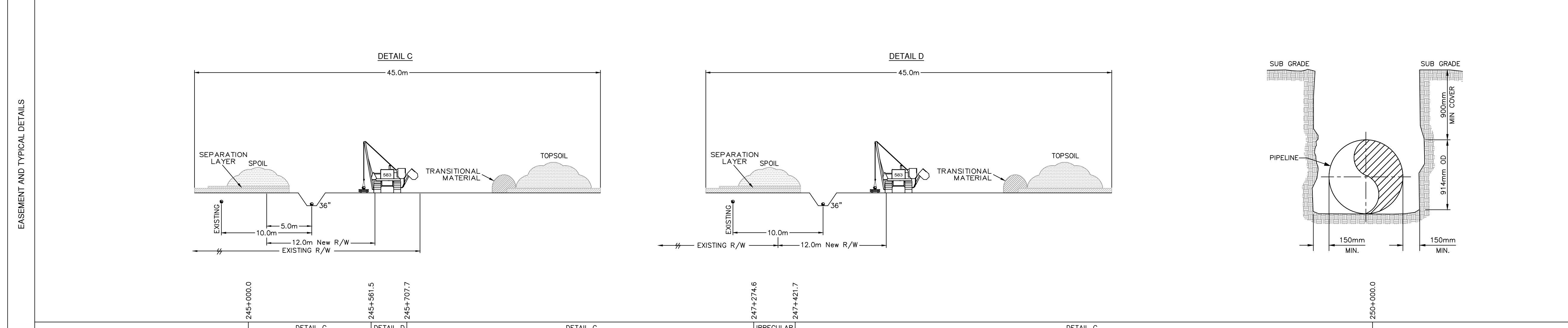


LEGEND

- ENBRIDGE KILOMETRE POST (KME)
- ENBRIDGE L3R KILOMETRE POST (KP)
- ENBRIDGE L3R STATIONING (STA.)
- ENBRIDGE L3R TRACT / PARCEL NUMBER
- PROPOSED ENBRIDGE EASEMENT

0 200 400 600
SCALE IN METERS

- NOTES:**
- ALL MEASUREMENTS ARE IN METERS UNLESS NOTED OTHERWISE.
 - ALL EASEMENT LENGTHS ARE ALONG DITCHLINE OF PROPOSED ENBRIDGE EASEMENT.
 - AREAS AND DISTANCES BASED ON EXISTING ENBRIDGE ROUTE SHEET DIGITAL MAPPING DATA FILES.
 - AREAS ARE COMPUTER GENERATED FROM THE PROPOSED EASEMENT PERIMETER.
 - TO CONVERT FROM METRIC TO IMPERIAL UNITS USE:
0.3048 METRE = 1 FOOT
1.609344 KILOMETRE = 1 MILE
1.0 HECTARE = 2.471 ACRES
 - FOR INFORMATION PURPOSES, EXISTING ENBRIDGE EASEMENTS MAY ALSO BE SHOWN.
 - REDUCED SIZE DRAWINGS WILL NOT BE TO SCALE.



COPYRIGHT © THIS DRAWING IS THE PROPERTY OF ENBRIDGE AND SHALL NOT BE REPRODUCED EITHER IN WHOLE OR IN PART WITHOUT PRIOR WRITTEN CONSENT OF ENBRIDGE

ENBRIDGE ENBRIDGE PIPELINES INC.
10201 JASPER AVENUE
EDMONTON ALBERTA CANADA

LINE 3 REPLACEMENT PROJECT (LINE 93)
NPS 36 PIPELINE
PLAN AND PROFILE
STA. 245+000.0 TO STA. 250+000.0

DRAWN *FRB* CHECK *CM* APPROVE
DATE 25-OCT-16 SCALE 1:10000 APPROVE

D-PPBOR-SK2022 **2022**

PLAN
SCALE 1:10000 (22X34)

EASEMENT AND TYPICAL DETAILS

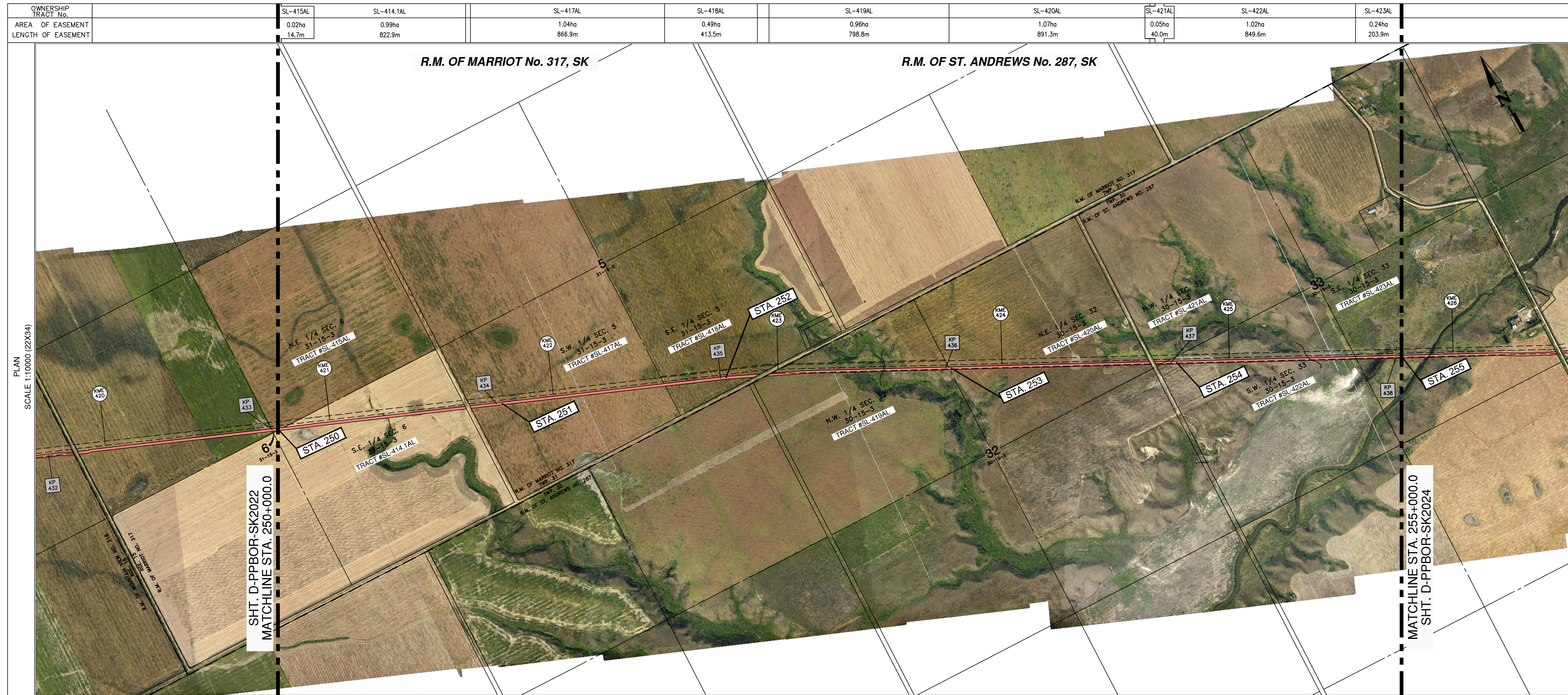
PIPE PROFILE
SCALE 1:10000 HORIZONTAL, 1:2500 VERTICAL

R.M. OF MARRIOT

BOOK OF REFERENCE
PROVINCE OF SASKATCHEWAN

DWG No.: D-PPBOR-SK2022

TRACT	PARCEL #	TITLE NUMBER	LOT	BLOCK	PLAN	LEGAL DESCRIPTION					PARTY TYPE	NAME	WIDTH OF PROPOSED EASEMENT (METRES)	LENGTH (METRES)	AREA (HA.)	
						EXT.	LOC.	SEC.	TWP.	RGE.						MER.
R.M OF MOUNTAIN VIEW No. 318, SK																
SL-407AL	119328835	120424520				0	N.E.	10	31	16	W.3M.	OWNER	COLE ACRES LTD	12.0	400.1	0.48
SL-408AL	150309457	120424542				1	S.E.	10	31	16	W.3M.	OWNER	COLE ACRES LTD	12.0	193.0	0.23
SL-409AL	119328857	119191079				0	S.W.	11	31	16	W.3M.	OWNER	COLIN GARTH AHRENS	12.0	858.6	1.03
SL-410AL	119328846	142233511				0	S.E.	11	31	16	W.3M.	OWNER	MOORE 11 FARMS LTD	12.0	864.7	1.04
SL-411AL	119329814	127574321				0	S.W.	12	31	16	W.3M.	OWNER	D & M MOORE FARMS LTD.	12.0	371.0	0.44
SL-412AL	119329757	134869652				0	N.W.	1	31	16	W.3M.	OWNER	A E MOORE FARMS LTD.	12.0	482.6	0.58
SL-413AL	119329768	147255565				0	N.E.	1	31	16	W.3M.	OWNER	A E MOORE FARMS LTD.	12.0	874.9	1.05
R.M OF MARRIOT No. 317, SK																
SL-414AL	119565658	132438832				0	N.W.	6	31	15	W.3M.	OWNER	D & M MOORE FARMS LTD.	12.0	863.8	1.04
SL-415AL	119565669	115715594				0	N.E.	6	31	15	W.3M.	OWNER	HUTTERIAN BRETHREN OF ROSETOWN	12.0	27.7	0.03

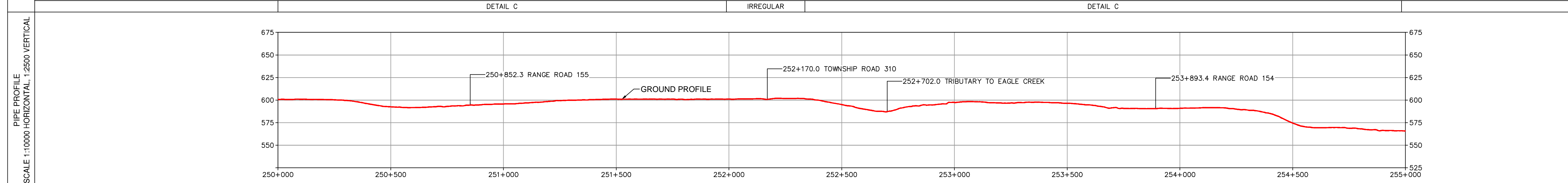
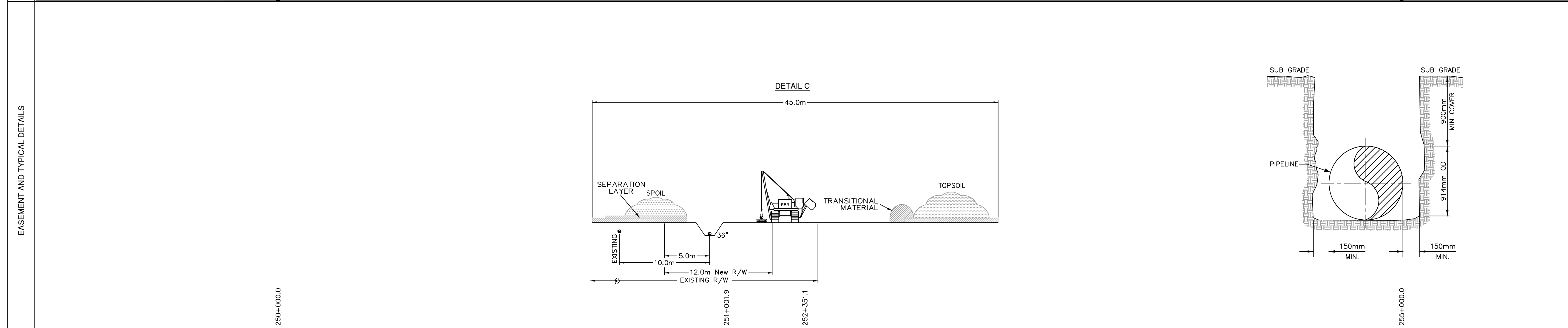


LEGEND

- ENBRIDGE KILOMETRE POST (KME)
- ENBRIDGE L3R KILOMETRE POST (KP)
- ENBRIDGE L3R STATIONING (STA.)
- ENBRIDGE L3R TRACT / PARCEL NUMBER
- PROPOSED ENBRIDGE EASEMENT

0 200 400 600
SCALE IN METERS

- NOTES:**
- ALL MEASUREMENTS ARE IN METERS UNLESS NOTED OTHERWISE.
 - ALL EASEMENT LENGTHS ARE ALONG DITCHLINE OF PROPOSED ENBRIDGE EASEMENT.
 - AREAS AND DISTANCES BASED ON EXISTING ENBRIDGE ROUTE SHEET DIGITAL MAPPING DATA FILES.
 - AREAS ARE COMPUTER GENERATED FROM THE PROPOSED EASEMENT PERIMETER.
 - TO CONVERT FROM METRIC TO IMPERIAL UNITS USE:
0.3048 METRE = 1 FOOT
1.609344 KILOMETRE = 1 MILE
1.0 HECTARE = 2.471 ACRES
 - FOR INFORMATION PURPOSES, EXISTING ENBRIDGE EASEMENTS MAY ALSO BE SHOWN.
 - REDUCED SIZE DRAWINGS WILL NOT BE TO SCALE.



COPYRIGHT © THIS DRAWING IS THE PROPERTY OF ENBRIDGE AND SHALL NOT BE REPRODUCED EITHER IN WHOLE OR IN PART WITHOUT PRIOR WRITTEN CONSENT OF ENBRIDGE.

ENBRIDGE ENBRIDGE PIPELINES INC.
10201 JASPER AVENUE
EDMONTON ALBERTA CANADA

LINE 3 REPLACEMENT PROJECT (LINE 93)
NPS 36 PIPELINE
PLAN AND PROFILE
STA. 250+000.0 TO STA. 255+000.0

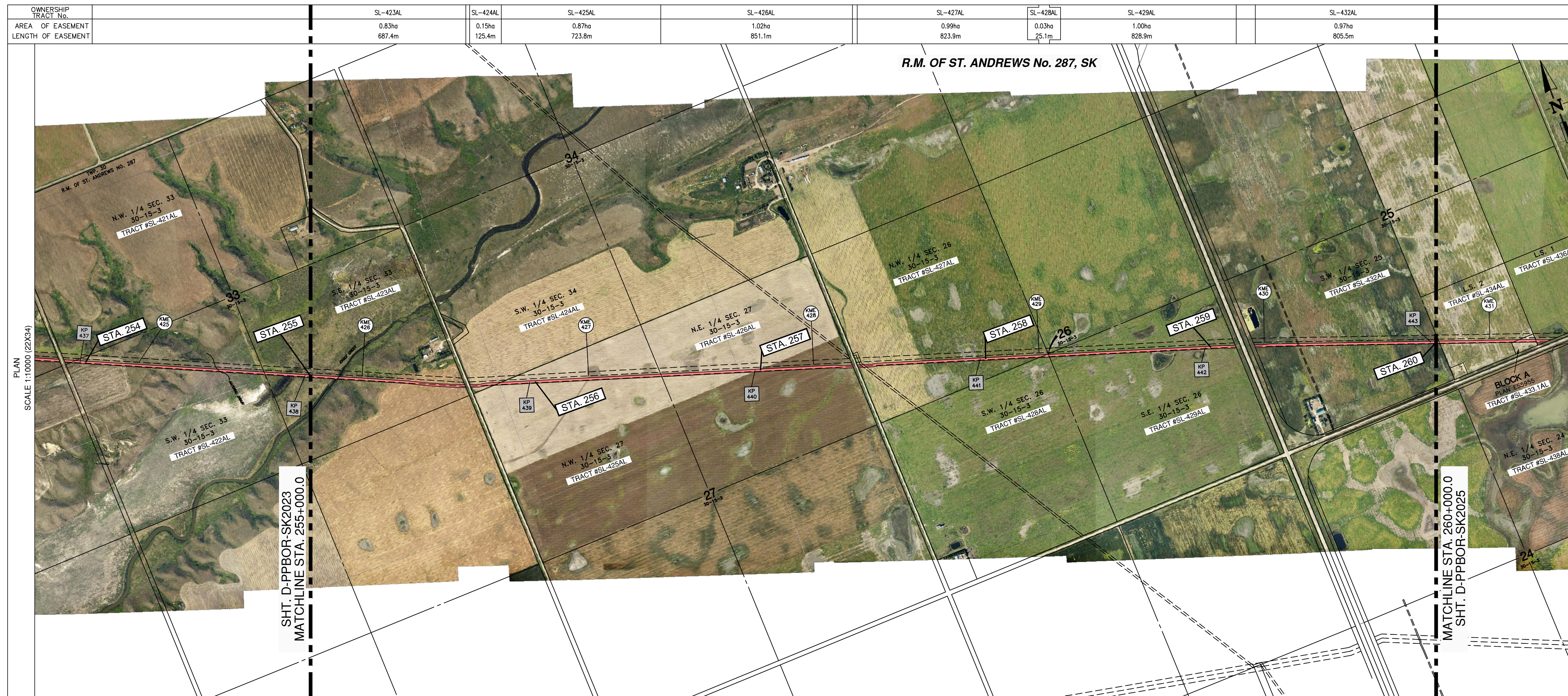
DRAWN *NM*/CHECK *CM*/APPROVE
DATE 25-OCT-16 SCALE 1:10000 APPROVE

D-PPBOR-SK2023 **2023**

BOOK OF REFERENCE
 PROVINCE OF SASKATCHEWAN

DWG No.: D-PPBOR-SK2023

TRACT	PARCEL #	TITLE NUMBER	LOT	BLOCK	LEGAL DESCRIPTION							PARTY TYPE	NAME	WIDTH OF PROPOSED EASEMENT (METRES)	LENGTH (METRES)	AREA (HA.)
					PLAN	EXT.	LOC.	SEC.	TWP.	RGE.	MER.					
R.M OF MARRIOT No. 317, SK																
SL-415AL	119565669	115715594				0	N.E.	6	31	15	W.3M.	OWNER	HUTTERIAN BRETHREN OF ROSETOWN	12.0	14.7	0.02
SL-414.1AL	119565636	115715639				0	S.E.	6	31	15	W.3M.	OWNER	HUTTERIAN BRETHREN OF ROSETOWN	12.0	822.9	0.99
SL-417AL	119565603	115715549				0	S.W.	5	31	15	W.3M.	OWNER	HUTTERIAN BRETHREN OF ROSETOWN	12.0	866.9	1.04
SL-418AL	164953974	139477843				1	S.E.	5	31	15	W.3M.	OWNER	HUTTERIAN BRETHREN OF ROSETOWN	12.0	413.5	0.49
R.M OF ST. ANDREWS No. 287, SK																
SL-419AL	119567526	114051967				0	N.W.	32	30	15	W.3M.	OWNER	HUTTERIAN BRETHREN OF ROSETOWN	12.0	798.8	0.96
SL420AL	119547636	114051945				0	N.E.	32	30	15	W.3M.	OWNER	HUTTERIAN BRETHREN OF ROSETOWN	12.0	891.3	1.07
SL-421AL	119567559	110227799				0	N.W.	33	30	15	W.3M.	OWNER	DAVIS FARMS INC.	12.0	40.0	0.05
SL-422AL	119567548	110227878				0	S.W.	33	30	15	W.3M.	OWNER	HUTTERIAN BRETHREN OF ROSETOWN	12.0	849.6	1.02
SL-423AL	119567537	140667622				0	S.E.	33	30	15	W.3M.	OWNER	GARRY ROBERT ANDERSON JEANNETTE ANNE ADNERSON	12.0	203.9	0.24



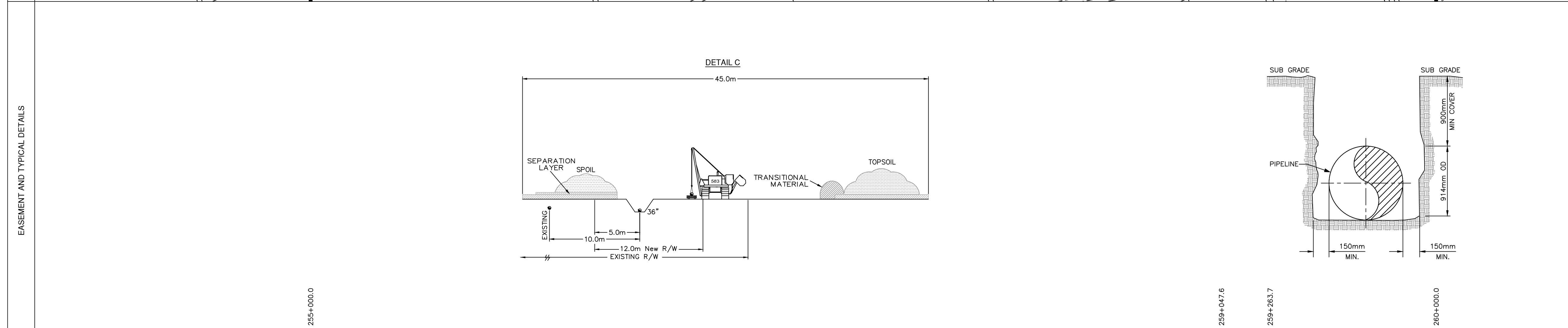
PLAN
SCALE 1:10000 (22X34)

LEGEND

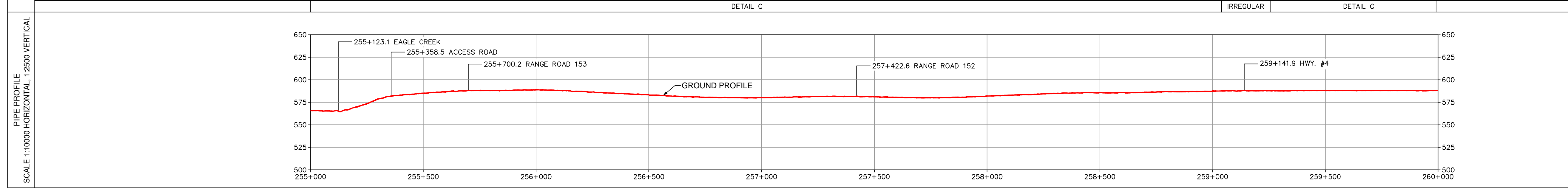
- ENBRIDGE KILOMETRE POST (KME)
- ENBRIDGE L3R KILOMETRE POST (KP)
- ENBRIDGE L3R STATIONING (STA.)
- ENBRIDGE L3R TRACT / PARCEL NUMBER
- PROPOSED ENBRIDGE EASEMENT

0 200 400 600
SCALE IN METERS

- NOTES:**
1. ALL MEASUREMENTS ARE IN METERS UNLESS NOTED OTHERWISE.
 2. ALL EASEMENT LENGTHS ARE ALONG DITCHLINE OF PROPOSED ENBRIDGE EASEMENT.
 3. AREAS AND DISTANCES BASED ON EXISTING ENBRIDGE ROUTE SHEET DIGITAL MAPPING DATA FILES.
 4. AREAS ARE COMPUTER GENERATED FROM THE PROPOSED EASEMENT PERIMETER.
 5. TO CONVERT FROM METRIC TO IMPERIAL UNITS USE:
0.3048 METRE = 1 FOOT
1.609344 KILOMETRE = 1 MILE
1.0 HECTARE = 2.471 ACRES
 6. FOR INFORMATION PURPOSES, EXISTING ENBRIDGE EASEMENTS MAY ALSO BE SHOWN.
 7. REDUCED SIZE DRAWINGS WILL NOT BE TO SCALE.



EASEMENT AND TYPICAL DETAILS



PIPE PROFILE
SCALE 1:10000-HORIZONTAL, 1:2500 VERTICAL

COPYRIGHT © THIS DRAWING IS THE PROPERTY OF ENBRIDGE AND SHALL NOT BE REPRODUCED EITHER IN WHOLE OR IN PART WITHOUT PRIOR WRITTEN CONSENT OF ENBRIDGE

ENBRIDGE ENBRIDGE PIPELINES INC.
10201 JASPER AVENUE
EDMONTON ALBERTA CANADA

LINE 3 REPLACEMENT PROJECT (LINE 93)
NPS 36 PIPELINE
PLAN AND PROFILE
STA. 255+000.0 TO STA. 260+000.0

DRAWN CM/CHECK DJS/APPROVE
DATE 25-OCT-16/SCALE 1:10000/APPROVE

D-PPBOR-SK2024 **2024**

BOOK OF REFERENCE
PROVINCE OF SASKATCHEWAN

DWG No.: D-PPBOR-SK2024

TRACT	PARCEL #	TITLE NUMBER	LOT	BLOCK	PLAN	LEGAL DESCRIPTION					PARTY TYPE	NAME	WIDTH OF PROPOSED EASEMENT (METRES)	LENGTH (METRES)	AREA (HA.)	
						EXT.	LOC.	SEC.	TWP.	RGE.						MER.
R.M OF ST. ANDREWS No. 287, SK																
SL-423AL	119567537	140667622				0	S.E.	33	30	15	W.3M.	OWNER	GARRY ROBERT ANDERSON JEANNETTE ANNE ANDERSON	12.0	687.4	0.83
SL-424AL	119711291	114052171				2	S.W.	34	30	15	W.3M.	OWNER	RED EAGLE LAND & LIVESTOCK LTD.	12.0	125.4	0.15
SL-425AL	119567335	140667633				0	N.W.	27	30	15	W.3M.	OWNER	GARRY ROBERT ANDERSON JEANNETTE ANNE ANDERSON	12.0	723.8	0.87
SL-426AL	119567346	140667655				0	N.E.	27	30	15	W.3M.	OWNER	GARRY ROBERT ANDERSON JEANNETTE ANNE ANDERSON	12.0	851.1	1.02
SL-427AL	119567290	114051574				0	N.W.	26	30	15	W.3M.	OWNER	RED EAGLE LAND & LIVESTOCK LTD.	12.0	823.9	0.99
SL-428AL	146241761	114051596				37	S.W.	26	30	15	W.3M.	OWNER	DARYL ERNEST ARTHUR DAVIS	12.0	25.1	0.03
SL-429AL	162110551	135901818				0	S.E.	26	30	15	W.3M.	OWNER	DARYL ERNEST ARTHUR DAVIS VICKIE LYNN DAVIS	12.0	828.9	1.00
SL-432AL	119567245	114051507				0	S.W.	25	30	15	W.3M.	OWNER	G & L MOORE FARMS LTD.	12.0	805.5	0.97

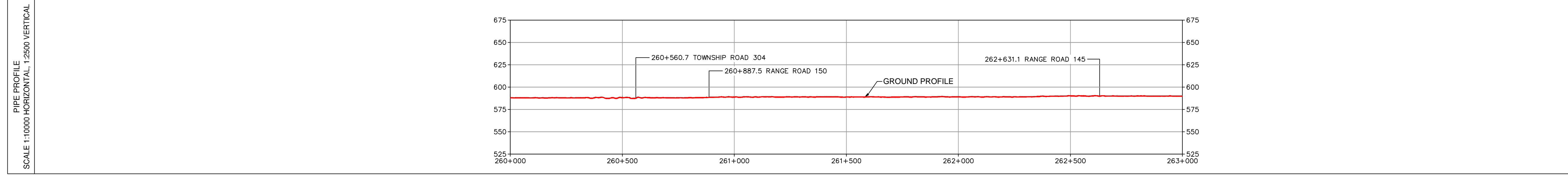
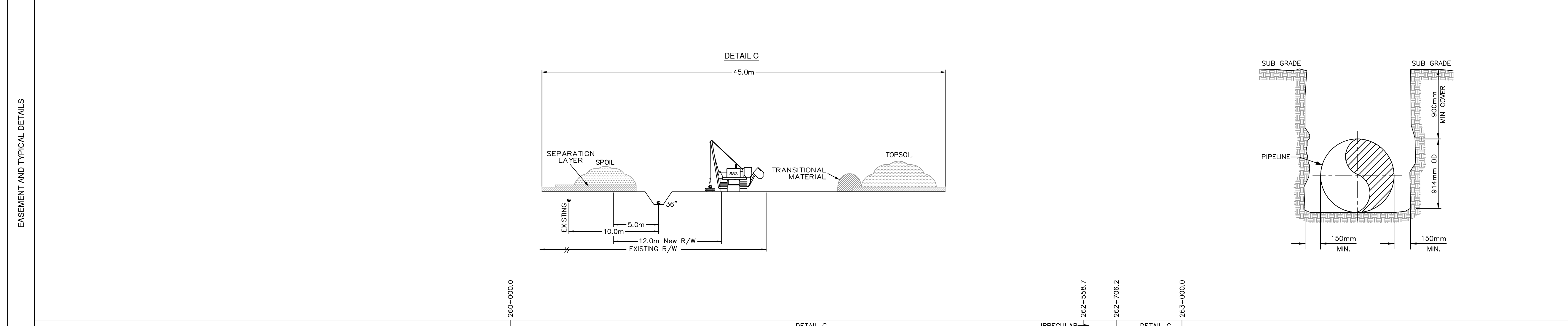


LEGEND

- ENBRIDGE KILOMETRE POST (KME)
- ENBRIDGE L3R KILOMETRE POST (KP)
- ENBRIDGE L3R STATIONING (STA.)
- SL1081 ENBRIDGE L3R TRACT / PARCEL NUMBER
- PROPOSED ENBRIDGE EASEMENT

0 200 400 600
SCALE IN METERS

- NOTES:**
1. ALL MEASUREMENTS ARE IN METERS UNLESS NOTED OTHERWISE.
 2. ALL EASEMENT LENGTHS ARE ALONG DITCHLINE OF PROPOSED ENBRIDGE EASEMENT.
 3. AREAS AND DISTANCES BASED ON EXISTING ENBRIDGE ROUTE SHEET DIGITAL MAPPING DATA FILES.
 4. AREAS ARE COMPUTER GENERATED FROM THE PROPOSED EASEMENT PERIMETER.
 5. TO CONVERT FROM METRIC TO IMPERIAL UNITS USE:
0.3048 METRE = 1 FOOT
1.609344 KILOMETRE = 1 MILE
1.0 HECTARE = 2.471 ACRES
 6. FOR INFORMATION PURPOSES, EXISTING ENBRIDGE EASEMENTS MAY ALSO BE SHOWN.
 7. REDUCED SIZE DRAWINGS WILL NOT BE TO SCALE.



COPYRIGHT © THIS DRAWING IS THE PROPERTY OF ENBRIDGE AND SHALL NOT BE REPRODUCED EITHER IN WHOLE OR IN PART WITHOUT PRIOR WRITTEN CONSENT OF ENBRIDGE.

ENBRIDGE PIPELINES INC.
10201 JASPER AVENUE
EDMONTON ALBERTA CANADA

LINE 3 REPLACEMENT PROJECT (LINE 93)
NPS 36 PIPELINE
PLAN AND PROFILE
STA. 260+000.0 TO STA. 263+000.0

DRAWN	CM	CHECK	DJS	APPROVE	
DATE	25-OCT-16	SCALE	1:10000	APPROVE	

D-PPBOR-SK2025
2025

BOOK OF REFERENCE
PROVINCE OF SASKATCHEWAN

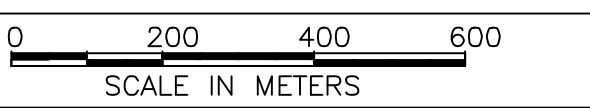
DWG No.: D-PPBOR-SK2025

TRACT	PARCEL #	TITLE NUMBER	LOT	BLOCK	PLAN	LEGAL DESCRIPTION					PARTY TYPE	NAME	WIDTH OF PROPOSED EASEMENT (METRES)	LENGTH (METRES)	AREA (HA.)	
						EXT.	LOC.	SEC.	TWP.	RGE.						MER.
R.M OF ST. ANDREWS No. 287, SK																
SL-432AL	119567245	114051507				0	S.W.	25	30	15	W.3M.	OWNER	G & L MOORE FARMS LTD.	12.0	13.1	0.02
SL-434AL	203055937	146600894	L.S. 2			43	S.E.	25	30	15	W.3M.	OWNER	JOHN RAYMOND CROSSMAN BEATRICE IRENE CROSSMAN	12.0	340.7	0.41
SL-433.1AL	119569281	143113698		A	ES5955	0	S.E.	25	30	15	W.3M.	OWNER	JOHN RAYMOND CROSSMAN BEATRICE IRENE CROSSMAN	12.0	89.5	0.11
SL-436AL	152258070	147246521	L.S. 1			3	S.E.	25	30	15	W.3M.	OWNER	WILLIAM JAMES CROSSMAN WILLIAM GRANT CROSSMAN	12.0	53.2	0.06
SL-438AL	119567223	114051451				0	N.E.	24	30	15	W.3M.	OWNER	JAMES ALEXANDER FOSTER MYRNA KAY FOSTER	12.0	252.8	0.31
SL-439AL	119555691	111568574				0	N.W.	19	30	14	W.3M.	OWNER	JAMES ALEXANDER FOSTER MYRNA KAY FOSTER	12.0	861.4	1.03
SL-440AL	119555703	117633607				0	N.E.	19	30	14	W.3M.	OWNER	ROBERT PETERKIN FOSTER	12.0	862.7	1.04
SL-441AL	119555725	147246475				0	N.W.	20	30	14	W.3M.	OWNER	JAMES DOUGLAS CROSSMAN WILLIAM JAMES CROSSMAN	12.0	154.9	0.18
SL-442AL	119555714	147246486				0	S.W.	20	30	14	W.3M.	OWNER	JAMES DOUGLAS CROSSMAN WILLIAM JAMES CROSSMAN	12.0	201.9	0.25



LEGEND

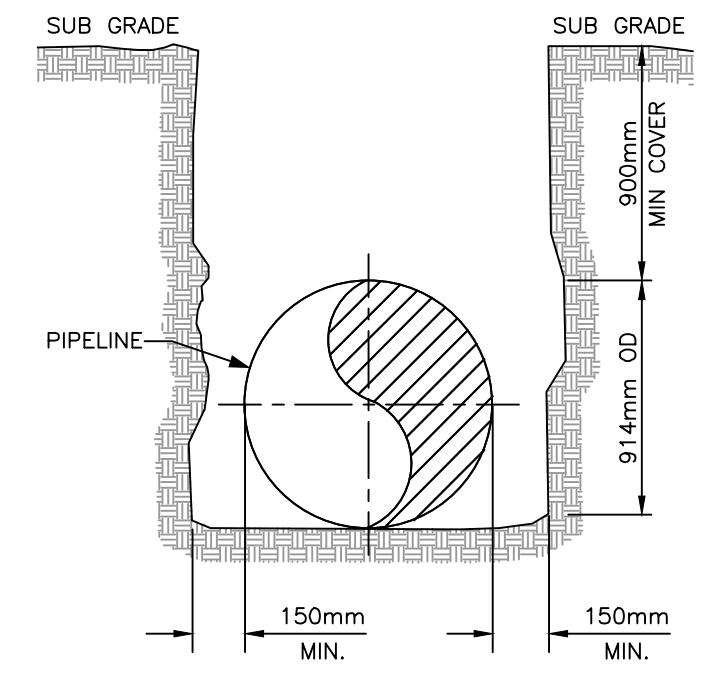
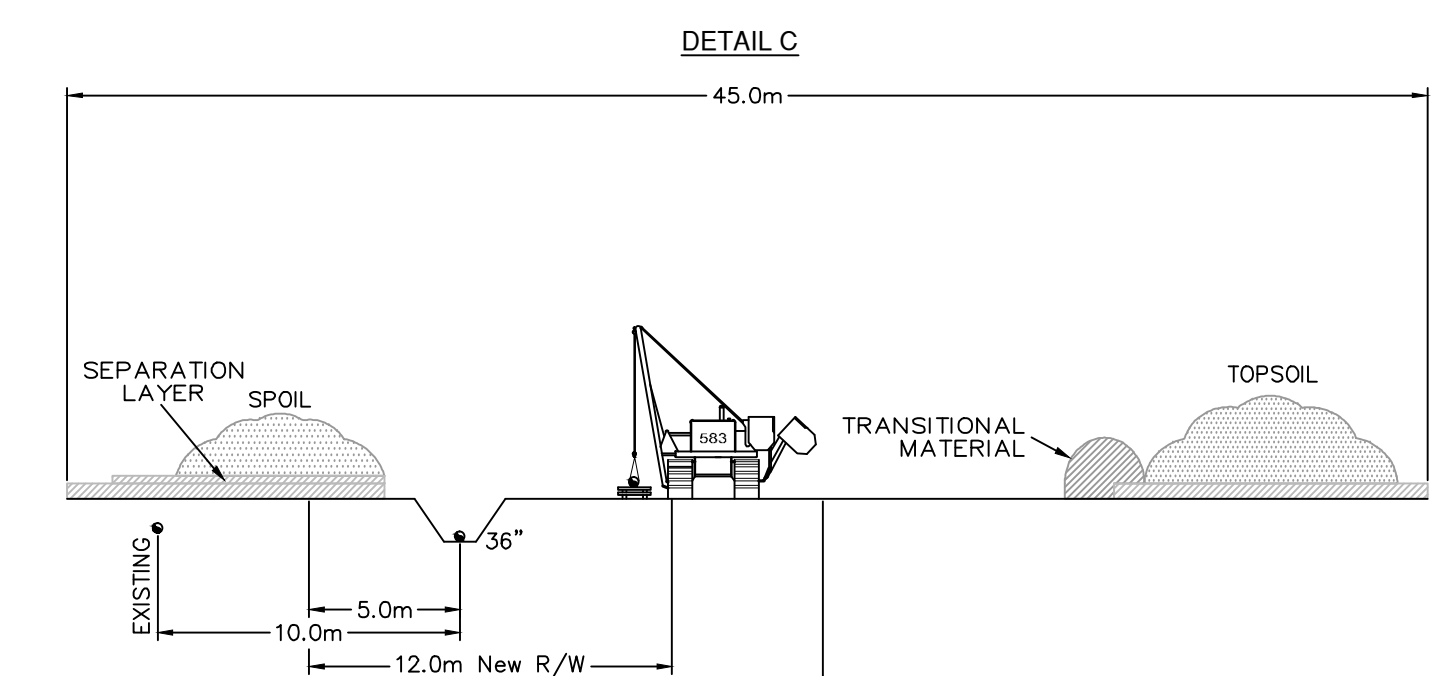
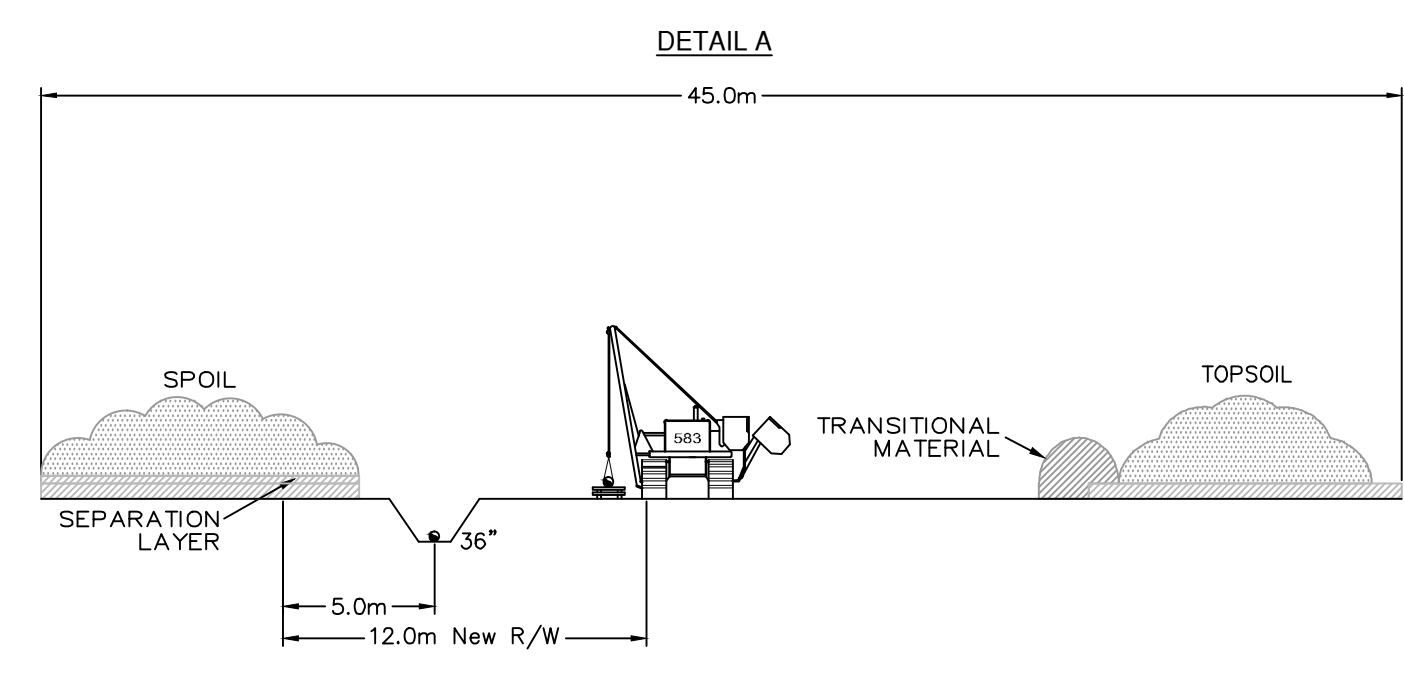
- ENBRIDGE KILOMETRE POST (KME)
- ENBRIDGE L3R KILOMETRE POST (KP)
- ENBRIDGE L3R STATIONING (STA.)
- ENBRIDGE L3R TRACT / PARCEL NUMBER
- PROPOSED ENBRIDGE EASEMENT



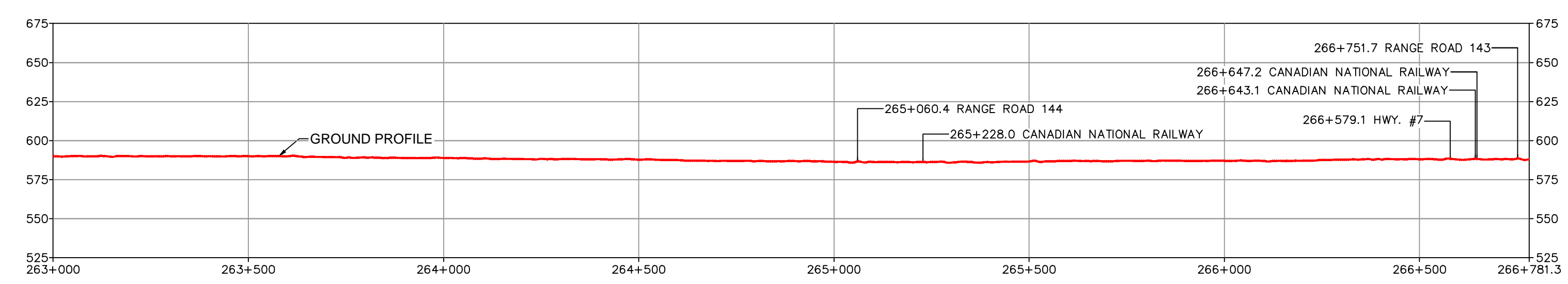
NOTES:

1. ALL MEASUREMENTS ARE IN METERS UNLESS NOTED OTHERWISE.
2. ALL EASEMENT LENGTHS ARE ALONG DITCHLINE OF PROPOSED ENBRIDGE EASEMENT.
3. AREAS AND DISTANCES BASED ON EXISTING ENBRIDGE ROUTE SHEET DIGITAL MAPPING DATA FILES.
4. AREAS ARE COMPUTER GENERATED FROM THE PROPOSED EASEMENT PERIMETER.
5. TO CONVERT FROM METRIC TO IMPERIAL UNITS USE:
 0.3048 METRE = 1 FOOT
 1.609344 KILOMETRE = 1 MILE
 1.0 HECTARE = 2.471 ACRES
6. FOR INFORMATION PURPOSES, EXISTING ENBRIDGE EASEMENTS MAY ALSO BE SHOWN.
7. REDUCED SIZE DRAWINGS WILL NOT BE TO SCALE.

EASEMENT AND TYPICAL DETAILS



PIPE PROFILE
SCALE 1:10000 HORIZONTAL, 1:2500 VERTICAL



COPYRIGHT © THIS DRAWING IS THE PROPERTY OF ENBRIDGE AND SHALL NOT BE REPRODUCED EITHER IN WHOLE OR IN PART WITHOUT PRIOR WRITTEN CONSENT OF ENBRIDGE.



LINE 3 REPLACEMENT PROJECT (LINE 93)
NPS 36 PIPELINE
PLAN AND PROFILE
 STA. 263+000.0 TO STA. 266+781.3

DRAWN *NM* CHECK *CM* APPROVE
 DATE 25-OCT-16 SCALE 1:10000 APPROVE

D-PPBOR-SK2026 **2026**

BOOK OF REFERENCE
PROVINCE OF SASKATCHEWAN

DWG No.: D-PPBOR-SK2026

TRACT	PARCEL #	TITLE NUMBER	LOT	BLOCK	PLAN	LEGAL DESCRIPTION						PARTY TYPE	NAME	WIDTH OF PROPOSED EASEMENT (METRES)	LENGTH (METRES)	AREA (HA.)
						EXT.	LOC.	SEC.	TWP.	RGE.	MER.					
R.M OF ST. ANDREWS No. 287, SK																
SL-442AL	119555714	147246486				0	S.W.	20	30	14	W.3M.	OWNER	JAMES DOUGLAS CROSSMAN WILLIAM JAMES CROSSMAN	12.0	505.3	0.61
SL-443.1AL	119528961	128439388				0	S.E.	20	30	14	W.3M.	OWNER	RED EAGLE LAND & LIVESTOCK LTD.	12.0	1030.0	1.23
SL-443.2AL	119714744	148166422				2	N.E.	17	30	14	W.3M.	OWNER	BRIAN GORDON PERSSON	12.0	509.9	0.61
SL-448.1AL	161968517	131872350		E	99MW16356	1	N.W.	16	30	14	W.3M.	OWNER	RICHARDSON INTERNATIONAL LIMITED	12.0	197.9	0.24
SL-449AL	119528174	128439311				0	N.W.	16	30	14	W.3M.	OWNER	RED EAGLE LAND & LIVESTOCK LTD.	12.0	601.4	0.72
SL-450AL	131631050	144136526				10	N.E.	16	30	14	W.3M.	OWNER	DARRYL HOWARD ANDERSON APRIL DAWN WEGREN	12.0	662.4	0.79
SL-451AL	119527409	109205490			E4207	1	N.E.	16	30	14	W.3M.	OWNER	CANADIAN NATIONAL RAILWAY COMPANY	12.0	42.1	0.05
SL-453AL	121019026	126494893		A	101680040	22	N.E.	16	30	14	W.3M.	OWNER	ALLIANCE PULSE PROCESSORS INC	12.0	74.7	0.09
SL-454AL	136192563	128449176				40	N.W.	15	30	14	W.3M.	OWNER	TG FARMS LTD.	12.0	20.4	0.02